

NOTICE!!

These documents have been scanned!

Do not place un-scanned documents beneath this notice!

Do not remove this notice from this file!

GPO Jacket No. 560-102
Print Order 61540
Rise Business Services, LLC
Job=AZ15 6/3/2019



Box Number= AZ15107



Claim Begin-End: AMC370040-AMC370053

1 Initial Receipt



AZ15107-8

AMC369706-AMC370040

**NO
DOCUMENTS
FOUND**

NO DOCUMENTS FOUND
NO DOCUMENTS FOUND

NOTICE!!

These documents have been scanned!

Do not place un-scanned documents beneath this notice!

Do not remove this notice from this file!

GPO Jacket No. 560-102
Print Order 61540
Rise Business Services, LLC
Job=AZ15 6/3/2019



Box Number= AZ15107



Claim Begin-End: AMC370040-AMC370053

2 Correspondence



AZ15107-8

AMC369706-AMC370040



United States Department of the Interior

BUREAU OF LAND MANAGEMENT

Arizona State Office

One North Central Avenue, Suite 800

Phoenix, Arizona 85004-4427

www.blm.gov/az/

NOV 02 2018



AMC 370774

369938

369706

370040

In Reply Refer To:

3800 (9200) BS

AMC370783

CERTIFIED MAIL - RETURN RECEIPT REQUESTED No. 9214 8901 9403 8374 6444 37

NOTICE

WILLIAM WIELGUS	:	This Notice Affects Those Claims
PO BOX 257	:	Shown in the Block Below.
WICKENBURG, AZ 85358	:	

AMC370783, AMC369954, AMC369712, AMC370046
 GOLD RECORD, ROCK ON, OPEN BUCKET, RANGER RUN


Maintenance Fee Waiver Held for Rejection

This office received the Maintenance Fee Waiver Certification (waiver) for the above listed mining claim(s). The waiver is not properly completed and does not meet the annual filing requirements.


In accordance with 43 Code of Federal Regulations (CFR) 3835.10, the name, address, and original signatures of all owners of the mining claim must be included on the waiver form. Please correct the discrepancy as noted below:

The document received expired on October 31, 2016. Please submit the current Form 3830-2 (January 2017), which expires on January 31, 2020.

In order to correct the defect in the waiver, per 43 CFR 3835.93, you must provide this office with the requested information within 60 days of your receipt of this notice. If you are unable to provide this information, you have the option of paying the annual maintenance fee of \$155 per claim (\$155 per 20 acres for placer claims larger than 20 acres). If we do not receive the requested corrections or the maintenance fees within the 60 day time frame, the claim(s) will be declared forfeited and closed.

If additional information is required, please contact Brent Squires at ☐ 417-9397. Please include your AMC serial number(s)  all correspondence.

Sincerely,



Lucas Lucero
Deputy State Director
Lands, Minerals and Energy Division

ALERT: DUE TO WILDFIRES IN CALIFORNIA, USPS SERVICES ARE IMPACTED IN THOSE AREAS. [READ MORE](http://about.usps.com/news/service-alerts/welcome.htm) (HTTP://ABOUT.USPS.COM/NEWS/SERVICE-ALERTS/WELCOME.HTM)

USPS Tracking®

FAQs (<https://www.usps.com/faqs/uspstracking-faqs.htm>)

[Track Another Package](#) +

Tracking Number: 9214890194038374644437

[Remove](#)

Your item was delivered at 11:18 am on November 13, 2018 in WICKENBURG, AZ 85390.

Delivered

November 13, 2018 at 11:18 am
Delivered
WICKENBURG, AZ 85390

[Get Updates](#)

[Text & Email Updates](#)

[Return Receipt Electronic](#)

[Tracking History](#)

[Product Information](#)

[See Less](#)

Feedback

Can't find what you're looking for?

Go to our FAQs section to find answers to your tracking questions.

FAQs (<https://www.usps.com/faqs/uspstracking-faqs.htm>)

In Reply Refer To:
3800 (9200) RE
AMC369706 AMC369938
AMC374040 AMC370774

CERTIFIED MAIL – RETURN RECEIPT REQUESTED NO. 7015 1730 0000 4049 3314

NOTICE

WILLIAM WIELGUS	:	This Notice Affects Those Claims
PO BOX 257	:	Shown in the Block Below.
WICKENBURG, AZ 85358-0257	:	

AMC369712, AMC369954, AMC374046, AMC370783
OPEN BUCKET, ROCK ON, RANGER RUN, GOLD RECORD

Association Placer Mining Claims
Documentation or Amendments Required

The mining claims listed above are association placer mining claims that are over 20 acres in size. The claims were originally located with the required number of locators to meet the 20-acre per locator requirement. However, the claims are now held by a smaller group of claimants than originally located them and are therefore not in compliance with the legal requirements.

By law, each individual claimant is allowed to hold a maximum of 20 acres per claim. A corporation is considered to be a single entity that is allowed to hold a maximum of 20 acres per claim. In accordance with 43 CFR 3833.33 you may transfer, sell, or otherwise convey an association placer mining claim at any time to an equal or greater number of mining claimants. If you want to transfer an association placer claim to an individual or an association that is smaller in number than the association that located the claim you (a) must have discovered a valuable mineral deposit before the transfer; or (b) upon notice from the Bureau of Land Management (BLM), you must reduce the acreage of the claim, if necessary, so that you meet the 20-acre per locator limit.

On June 20, 2014, BLM sent you a notice requesting that you show compliance with 43 CFR 3833.33 by providing either documentation of a discovery of a valuable mineral deposit for each

of the four claims as listed prior to the claims being transferred from the original locators to yourself, or reducing the claim acreage to 20 acres per claim as allowed by law.

On July 18, 2014, you provided this office with a document titled "Proof of Discovery" signed by Les Bender and dated February 8, 2005, purportedly written by Les Bender, summarizing the results of the sampling and test results on the listed placer claims.

The BLM determined that the information was insufficient to show that a valuable mineral deposit was discovered prior to the transfer of the claims to you.

Pursuant to 1861 IBLA 227 *William Wielgus* (09-30-2015), BLM is hereby giving you an opportunity to provide more information to prove discovery prior to the date whereby you obtained the following mining claims:

Claim Name	BLM Claim Number	Location
Open Bucket	AMC369712	T6N R6W, Section 32, NW¼
Rock On	AMC369954	T6N R5W, Section 19, SW¼
Ranger Run	AMC370046	T6N R6W, Section 27, SW¼
Golden Record	AMC370783	T5N R10W, Section 26, SW¼

The "Proof of Discovery" document indicates that five (5) 400 pound samples were taken from each claim at intervals of 1,750 feet to 2,620 feet. There is no indication how these samples were taken or processed or what these samples represent as pertaining to the bulk of material found on the claims. Were the samples taken from the surface, taken from a trench, from a pit, etc.? How far above bedrock were the samples taken? Was the material processed using a dry washer, a trammel, metal detected, panned, etc.? Was the material sampled homogeneous or stratified? Were there boulders present and, if so, what percentage of the material were boulders? What care was taken to ensure accurate samples were taken? How was the weight of each sample determined?

The "Proof of Discovery" document states that a reserve estimate can be done by taking the total acreage in a claim and multiplying it times the value of the related sample. Please provide a reserve estimate for each claim and an explanation how the estimate was derived.

Sample values have little economic meaning unless they are viewed in relation to the cost of recovering the gold. The "Proof of Discovery" document states that "all the land will be worked in the same way as the samples were taken." Please provide a breakdown of the cost to mine the reserves on each claim.

Without this information we cannot determine if the claims are being properly held by a single claimant. Therefore, we are requiring that the above listed information be submitted to this office for review by a mineral examiner.

This required information must be dated **prior** to the date of transfer. If you do not have this information, then you must amend the claims listed above, reducing the acreage to 20 acres per claimant as allowed by law.

We must receive either this additional documentation supporting a discovery of a valuable mineral deposit, or amendments within 30 days of your receipt of this notice. If the required documentation or the amendments are not received within the 30-day timeframe the mining claims will be declared forfeited and void. If amendments are filed, there is a \$10 BLM processing fee for each amendment. The amendments must also be filed with the county.

If additional information is required, please contact Rod Ebert at 602-417-9397. Please include your AMC serial number(s) on all correspondence.

Sincerely,

Rebecca Heick
Deputy State Director
Lands, Minerals and Energy Division

Enclosure(s)



USPS Tracking®



[Customer Service >](#)
Have questions? We're here to help.



[Get Easy Tracking Updates >](#)
Sign up for My USPS.

Tracking Number: 70151730000040493314

Updated Delivery Day: Wednesday, December 9, 2015

Product & Tracking Information

Available Actions

Postal Product:

Features:
Certified Mail™

DATE & TIME	STATUS OF ITEM	LOCATION
December 9, 2015 , 11:09 am	Delivered	WICKENBURG, AZ 85390

Your item was delivered at 11:09 am on December 9, 2015 in WICKENBURG, AZ 85390.

December 9, 2015 , 8:14 am	Available for Pickup	WICKENBURG, AZ 85358
December 9, 2015 , 8:13 am	Arrived at Unit	WICKENBURG, AZ 85390
December 8, 2015 , 8:57 pm	Departed USPS Facility	PHOENIX, AZ 85026
December 8, 2015 , 12:03 am	Arrived at USPS Facility	PHOENIX, AZ 85026

Track Another Package

Tracking (or receipt) number

70151730000040493314

[Track It](#)

Manage Incoming Packages

Track all your packages from a dashboard. No tracking numbers necessary.



[Sign up for My USPS >](#)

HELPFUL LINKS

- Contact Us
- Site Index
- FAQs

ON ABOUT.USPS.COM

- About USPS Home
- Newsroom
- USPS Service Updates
- Forms & Publications
- Government Services
- Careers

OTHER USPS SITES

- Business Customer Gateway
- Postal Inspectors
- Inspector General
- Postal Explorer
- National Postal Museum
- Resources for Developers

LEGAL INFORMATION

- Privacy Policy
- Terms of Use
- FOIA
- No FEAR Act EEO Data



United States Department of the Interior
Office of Hearings and Appeals
Interior Board of Land Appeals
801 N. Quincy St., Suite 300
Arlington, VA 22203

AMC 369706
AMC 369938
AMC 370040
AMC 370784
(74)

703-235-3750

703-235-8349 (fax)

WILLIAM WIELGUS

IBLA 2015-26

Decided September 30, 2015

Appeal from a decision of the Arizona State Office, Bureau of Land Management (BLM), declaring unpatented association placer mining claims forfeited for failure to file amended claim notices to comply with the 20-acre per claimant requirement of 43 C.F.R. § 3833.33. AMC369712 *et al.*

Set aside and remanded.

1. Mining Claims: Abandonment--Mining Claims:
Recordation of Affidavit of Assessment Work or Notice of
Intention to Hold--Mining Claims: Rental or Claim
Maintenance Fees: Generally--Mining Claims: Rental or
Claim Maintenance Fees: Small Miner Exemption

The holder of an unpatented mining claim is required to pay a maintenance fee for each claim or site on or before September 1 of each year. The Secretary of the Interior has the discretion to waive the maintenance fee for a claimant who certifies in writing that, on the date the payment is due, the claimant and all related parties hold not more than 10 mining claims, mill sites, tunnel sites, or any combination thereof. If a claimant pays the maintenance fee or files a small miner waiver certificate, the claimant must perform assessment work for each assessment year, and then file evidence of assessment work with the proper BLM office on or before December 30 following the end of that assessment year. These annual filings must be made independent of the claimant's obligation to comply with the limitations placed on the transfer of association placer mining claims by 43 C.F.R. § 3833.33.

RECEIVED
BLM AZ STATE OFFICE
2015 OCT -5 P 3:25
PHOENIX, ARIZONA

2. Mining Claims: Mining Claims--Discovery--Generally:
Mining Claims--Determinations of Validity: Mining
Claims--Placer Claims

Where a mining claimant submits documentation supporting his claim of a discovery of a valuable mineral deposit on an association mining claim prior to transfer under 43 C.F.R. § 3833.33, and BLM finds that evidence to be insufficient for a finding that there is a discovery, BLM properly affords the claimant further opportunity to submit evidence in support of his claim of discovery. It is premature to summarily void the claims based on the adjudicator's finding of insufficient evidence of discovery.

APPEARANCES: William Wielgus, Wickenburg, Arizona, *pro se*; John L. Gaudio, Esq., Office of the Field Solicitor, U.S. Department of the Interior, Phoenix, Arizona, for the Bureau of Land Management.

OPINION BY ADMINISTRATIVE JUDGE ROBERTS

William Wielgus (Appellant) appeals from and requests a stay of an October 3, 2014, decision of the Arizona State Office, Bureau of Land Management (BLM), declaring the Open Bucket, Rock On, Ranger Run, and Golden Record unpatented association placer mining claims (AMC369712, AMC369954, AMC370046, and AMC370783)¹ forfeited for failure to file amended claim notices to comply with the 20-acre per claimant requirement of 43 C.F.R. § 3833.33. For the following reasons, we set aside BLM's decision and remand for further action consistent with this decision.

¹ See 30 U.S.C. § 36 (2012) (“Legal subdivisions of forty acres may be subdivided into ten-acre tracts; and two or more persons, *or associations of persons*, having contiguous claims of any size, although such claims may be less than ten acres each, may make joint entry thereof[.]” (emphasis added)); 43 C.F.R. § 3832.12(c) (“If you are describing an association placer claim by metes and bounds, you must meet [the requirements in § 3832.12(c)], according to the number of persons in your association, as described in *Snow Flake Fraction Placer*, 37 Pub. Lands Dec. 250 (1908), in order to keep your claim in compact form and not split Federal lands into narrow, long or irregular shapes[.]”); 43 C.F.R. § 3832.21 (how to locate a lode or placer claim).

RECEIVED
BLM AZ STATE OFFICE
2015 OCT -5 PM 8:06
PHOENIX, ARIZONA

Background

Eight co-locators located the four association placer mining claims at issue in November and December of 2005. Each of the eight co-locators located 20 acres in each claim, so that each association placer mining claim contained 160 acres. These locations met the requirements of the Mining Law, which provides that no placer location may include more than 20 acres for each individual claimant, and may not exceed 160 acres for an association of up to eight individual claimants. 30 U.S.C. §§ 35, 36 (2012). Regulations implementing the Mining Law require that upon transfer of an association placer claim to an individual or an association that is smaller in number than the association that located the claim, the transferor must either “have discovered a valuable mineral deposit before the transfer” or, “[upon] notice from BLM . . . reduce the acreage of the claim” to meet the 20-acre per claimant limit. 43 C.F.R. § 3833.33.

In March and April of 2006, the eight original co-locators transferred their interests in the mining claims to Appellant. There is no record that any of the co-locators complied with 43 C.F.R. § 3833.33, there being no evidence in the record that the transferors had “discovered a valuable mineral deposit before the transfer” or reduced the acreage of the claims to meet the 20-acre per claimant limit. 43 C.F.R. § 3833.33. Since becoming sole owner of the mining claims, Appellant has filed maintenance fee waiver certifications (Waiver Certifications), affidavits of performance of assessment work (Affidavits), and the required processing fees for the claims for each assessment year.

On June 20, 2014, BLM sent Appellant a notice requesting him to show compliance with 43 C.F.R. § 3833.33 by providing either documentation of a discovery of a valuable mineral deposit for each of the four claims prior to transfer of the claims to Appellant, or amendments reducing the size of the claims so that they would meet the 20-acre per locator limit. Administrative Record (AR), Tab 5, “Notice: Association Placer Mining Claims Documentation or Amendments Required.”

On July 18, 2014, Appellant responded to the notice with a document entitled “Proof of Discovery.” AR Tab 4. He stated that “[t]he purpose of this report is to prove ‘discovery’ of a valuable mineral deposit on the four prospective claims.” *Id.* at unpaginated 1. In his submittal, Appellant described in general terms how samples were collected from each of the claims and how they were assayed “using the acid test” for the presence of gold. *Id.* at unpaginated 1-2. He also discussed in general terms how the claims would be accessed and how any gold found there would be extracted and processed. *Id.* at unpaginated 2. Appellant stated that “[a] reserve estimate will be done by taking the total acreage in the claim and multiplying it times the value of the sample” which he states “will show that the claim can be used for an extended

RECEIVED
 BUREAU OF LAND MANAGEMENT
 DENVER, COLORADO
 11/05/14 10:25 AM

period of time.” *Id.* He attached maps of the locations on each claim where samples were taken, and results of those samples. *Id.* at unpag. 4-7. Last, he attached a signed statement entitled “Results of Sampling Survey” dated February 8, 2005, purportedly written by Les Bender, identified as “V.P. Weaver Mining District,” summarizing the results of the sampling and test results.² *Id.* at unpag. 8.

In a second notice, dated August 18, 2014, BLM stated that Appellant’s response had been examined by a mineral examiner who determined that it was “insufficient to show that a valuable mineral deposit was discovered prior to transfer” of the claims. AR Tab 3 at unpag. 3. BLM listed the following specific deficiencies:

No information was provided as to how the samples were taken.
 No data concerning sample volumes was provided. No information concerning the nature or type of material sampled was provided.
 The amount of gold recovered per volume or tonnage of material was not provided. No reserve estimates were provided. No deposit boundaries were defined. No operational or development costs were provided.

Id. BLM additionally stated that “[t]here was no information submitted for AMC370783.” *Id.* BLM concluded that Appellant was required to amend each of the four claims to reduce their acreage to comply with the 20-acre claimant requirement. *Id.* at unpag. 1. BLM stated that if Appellant did not file the amendments within 30 days of receipt of the notice, the four mining claims would be declared forfeited and void. *Id.*

There is no evidence in the record that Appellant amended his claims within the 30-day period. On October 3, 2014, after Appellant failed to amend the mining claims to comply with the 20-acre claimant requirement, BLM issued its decision declaring the claims forfeited. AR Tab 2.

Appellant timely filed a “Request for Appeal” of BLM’s decision, which we treat as a Statement of Reasons (SOR) in support of his appeal. AR Tab 1 (Appeal).

² The Proof of Discovery and Results of Sampling Survey are handwritten, and the handwriting appears to match that of Appellant’s Request for Appeal and other handwritten documents in the record. If the validity of Appellant’s claims reaches the contest stage, as discussed *infra* in this opinion, the veracity of the Proof of Discovery Results of Sampling Survey, and the validity of their contents, will be evidentiary matters for resolution at the fact-finding hearing before an Administrative Law Judge. See 43 C.F.R. § 4.452-6.

Appellant does not state that he filed amendments to the claims by the deadline. Instead, he states that he filed Waiver Certifications for the 2007 through 2015 assessment years, and Affidavits for the 2006 through 2014 assessment years, and that BLM accepted payments associated with those filings. *Id.* at unp. 2. He also states that when BLM returned to him date-stamped original copies of the documents he submitted in response to BLM's June 20, 2014, notice, including the document entitled "Proof of Discovery," he believed that BLM had approved those documents. *Id.*

BLM filed an Answer to Appellant's SOR. BLM first acknowledged that Appellant timely filed Waiver Certifications for the 2007 through 2015 assessment years, and Affidavits for the 2006 through 2014 assessment years, but stated that "compliance with those filing requirements exists independent of other requirements for mining claims." Answer at 3. BLM concluded that compliance with annual filing requirements is therefore not relevant to whether BLM's decision was proper. *Id.* BLM then asserted that its date-stamping of submissions does not constitute "approval," and that Appellant should have understood that to be the case when he received BLM's second notice, dated August 18, 2014, notifying him that his date-stamped documents were not sufficient to prove discoveries of valuable mineral deposits on in his claim. *Id.* at 4.³ In this Answer, BLM did not address the merits or sufficiency of Appellant's Proof of Discovery and Results of Sampling Survey.

Analysis

We address Appellant's two arguments in order. First we discuss how his filing of maintenance fee waiver certifications and affidavits of performance of assessment work was necessary, but provided no evidence of the validity of his unpatented mining claims. Second, we discuss whether BLM properly declared the claims forfeited when Appellant failed to reduce the claims to 20 acres in size. Answering the second question requires that we address whether BLM properly concluded that the documentation Appellant submitted in response to BLM's notice was insufficient to show a discovery of a valuable mineral deposit on the claims.

³ BLM has provided the Board with a copy of a letter dated Nov. 2014, that Appellant sent BLM in response to BLM's Answer. This letter was not sent to the Board, but we will nonetheless consider it as a Reply under 43 C.F.R. § 4.412(d). The letter, however, does not add to Appellant's arguments. It reiterates his argument regarding BLM's date-stamping of his documents and questions who determined his information regarding discovery to be insufficient, and why. BLM's Aug. 13, 2014, notice lists the reasons why "Jeff Garrett-Certified Review Mineral Examiner #40" determined Appellant's documentation was insufficient to prove a discovery.

A. *Waiver Certifications and Affidavits*

[1] Appellant states that he has successfully filed Waiver Certifications and Affidavits for his claims and that BLM has accepted his payments associated with those filings. It appears that Appellant believes that his timely filing of those documents establishes the validity of his mining claims. This is incorrect.

The law governing Waiver Certifications and Affidavits is as follows. The holder of an unpatented mining claim is required to pay a maintenance fee for each claim or site on or before September 1 of each year. 30 U.S.C. § 28f(a) (2012); *see* 43 C.F.R. § 3834.11(a)(2). Payment of the claim maintenance fee is in lieu of the assessment work requirements of the Mining Law of 1872, 30 U.S.C. §§ 28-28e (2012) (Mining Law), and the related filing requirements of section 314(a) of the Federal Land Policy and Management Act of 1976, 43 U.S.C. § 1744(a) (2012) (FLPMA). 30 U.S.C. § 28f(a) (2012); *see* 43 C.F.R. § 3834.11(a).

The Mining Law, however, grants the Secretary of the Interior the discretion to waive the maintenance fee for a claimant who certifies in writing that, on the date the payment is due, the claimant and all related parties hold not more than 10 mining claims, mill sites, tunnel sites, or any combination thereof, on public lands (Waiver Certification). 30 U.S.C. § 28f(d) (2012); 43 C.F.R. § 3835.1. A claimant who files a Waiver Certification is required to (1) perform assessment work during the assessment year for which the waiver is granted, and (2) file an affidavit of the assessment work (Affidavit) on or before December 30 of the calendar year in which the assessment year ends. 43 C.F.R. §§ 3835.12, 3835.15, 3835.31(a); *see Paul Dickison*, 186 IBLA 69, 70-71 (2015); *John J. Trautner*, 165 IBLA 265, 267 (2005); *Earl Riggs*, 165 IBLA 36, 39 (2005). A failure to file either document – Waiver Certification or Affidavit – by the applicable deadline results in the affected claims being forfeited and void. *See Beverly D. Glass*, 167 IBLA 388, 394 (2006) (“Absent submission of a proper maintenance fee payment or waiver request [by the deadline for paying maintenance fees], BLM properly declared the claim forfeited and void by operation of law.”); *Audrey Bradbury*, 160 IBLA 269, 275 (2003) (filing an Affidavit “is an absolute requirement that cannot be waived” and failure to make the filing automatically results in forfeiture of a claim). *See also Paul Dickison*, 186 IBLA at 70-71.

The annual filing requirements discussed above are not, however, the only legal requirements that apply to placer mining claims, including the ones at issue in this appeal. The Mining Law also provides that no placer location may include more than 20 acres for each individual claimant, and may not exceed 160 acres for an association of up to eight individual claimants. 30 U.S.C. §§ 35, 36 (2012); 43 C.F.R.

RECEIVED
MAY 17 2015
STATE OFFICE
TUCSON, ARIZONA

§ 3832.22(b). Upon transfer of an association placer claim to an individual or an association that is smaller in number than the association that located the claim, the transferor must either “have discovered a valuable mineral deposit before the transfer” or, “[upon] notice from BLM . . . reduce the acreage of the claim” to meet the 20-acre per claimant limit. 43 C.F.R. § 3833.33; see *Ulysses Corporation*, 186 IBLA 101, 102 (2015); *Bruce Curtis*, 185 IBLA 371, 372 (2015).

Thus, while Appellant’s timely filings of the Waiver Certifications and Affidavits for the mining claims were required under the regulations, those filings were not related to, and cannot be used to establish the validity of his placer claims. BLM acknowledges that Appellant timely filed Waiver Certifications for the 2007 through 2015 assessment years, and Affidavits for the 2006 through 2014 assessment years. However, as BLM correctly notes in its Answer, “compliance with those filing requirements exists independent of other requirements for mining claims.” Answer at 3. As discussed above, the annual filing requirements and the limitations on placer claims stem from separate and distinct sections of the Mining Law. See 30 U.S.C. § 28f(d) (2012) (maintenance fee and waivers) and 30 U.S.C. §§ 35, 36 (2012) (placer claim acreage limitations). The regulations implementing these statutory requirements are likewise separate and distinct. See 43 C.F.R. §§ 3835.1 through 3835.1, 3835.30 through 3835.33 (maintenance fee waiver and assessment work requirements) and 43 C.F.R. § 3833.33 (requirements for transfers of placer claims). Appellant’s compliance with annual filing requirements and payment of applicable processing fees for his small miner waivers and assessment work requirements does not show that Appellant complied with the limitations placed on the transfer of placer claims by 43 C.F.R. § 3833.33. See *United States v. Webb*, 132 IBLA 152, 169 (1995).⁴

B. Discovery of a Valuable Mineral Deposit

The key issue here is whether BLM properly deemed Appellant’s Proof of Discovery and Results of Sampling Survey inadequate for proving a discovery on his mining claims, and thereafter requiring him to amend his claims to comply with the 20-acre per claimant limit of 43 C.F.R. § 3833.33. As that regulation makes clear,

⁴ Appellant argues that BLM approved the documentation he submitted to prove the discovery of a valuable mineral deposit on the claims by returning date-stamped originals of the same. The return of date-stamped originals does not signify approval. “BLM’s acknowledgement and acceptance of filings submitted in accordance with the requirements of 43 U.S.C. § 1744 [2012] do not by themselves ‘render valid any claim which would not be otherwise valid under applicable law and [do] not give the owner any rights he is not otherwise entitled to by law.’” *United States v. Webb*, 132 IBLA at 168 (quoting 43 C.F.R. § 3833.5(a)).

the controlling question is whether there was a discovery of a valuable mineral deposit on the claims prior to transfer to Appellant.

The Board has not resolved the precise question of what procedure BLM must follow in the context of adjudicating an interest in an association mining claim involving 43 C.F.R. § 3833.33. However, the Board has issued several opinions that lead us to remand this case to BLM for further review, in accordance with the discussion below.

The conditions that the claimant must show to prove the discovery of a valuable mineral deposit on an unpatented mining claim are set forth below:

The basic test for determining whether a mining claimant has discovered a valuable mineral deposit on his mining claim is the “prudent man rule.” This rule, enunciated in *Castle v. Womble*, 19 L.D. 455 (1894), states that in order for there to be a discovery, there must be exposed within the limits of the claim minerals of such quality and quantity that a person of ordinary prudence would be justified in the further expenditure of his labor and means with a reasonable prospect of success in developing a valuable mine. The “prudent man rule” is complemented by the “marketability test.” Simply stated, in order to establish the existence of a valuable mineral deposit, it must be shown that the mineral can be extracted, removed, and marketed at a profit. *United States v. Coleman*, 390 U.S. 599 (1968). A valuable mineral deposit has been discovered where “minerals have been found and the evidence is of such a character that a person of ordinary prudence would be justified in the further expenditure of his labor and means, with a reasonable prospect of success, in developing a paying mine.” *Castle v. Womble*, 19 L.D. 455, 457 (1894).

United States v. Crawford, 109 IBLA 264, 268 (1989); see also *United States v. E. K. Lehmann & Associates of Montana, Inc. [U.S. v. Lehmann]*, 161 IBLA 40, 43 (2004).

This Board has addressed the question of whether a valuable mineral deposit has been discovered when a claimant has filed a mineral patent application. *E.g.*, *U.S. v. Lehmann*, 161 IBLA at 43. In this context, the applicant has the burden of establishing in his application that he has made a valuable mineral discovery. *American Colloid Company*, 162 IBLA 158, 172 (2004); *Dennis J. Kitts*, 84 IBLA 338, 342 (1985) (citing *Brattain Contractors, Inc.*, 37 IBLA 233, 239 (1978)). The Board has also addressed whether a valuable mineral deposit has been discovered when the Government has filed a contest against a claim on the basis of lack of discovery.

RECEIVED
BLM ARIZONA OFFICE
2015 OCT 15 PM 3:26
SHEPHERD ARIZONA

E.g., *United States v. Carlwood Development, Inc.*, 177 IBLA 119 (2009); *United States v. Crawford*, 109 IBLA 264 (1989).

The burdens of proof are different in patent application cases and Government contest cases, as follows:

When the Government contests a mining claim based on a charge of lack of discovery of a valuable mineral deposit, it bears the initial burden of going forward to establish a prima facie case in support of that charge, whereupon the claimant has the ultimate burden of persuasion to overcome that case by a preponderance of the evidence. See *Hallenbeck v. Kleppe*, 590 F.2d 852, 856 (10th Cir. 1979); *United States v. Winkley*, 160 IBLA [126,] 142-43 [(2003)]; *United States v. Bechthold*, 25 IBLA [77,] 82 [(1976)]. The burden is different, however, for the contestee when a contest is filed as the result of a patent application. In such a situation, it is well settled that the Government must make a prima facie case in support of its charges and that, upon such a showing, the claimant must establish that the claim is valid, even apart from the issues raised in the prima facie case. *United States v. Mannix*, 50 IBLA 110, 112 (1980).

United States v. Miller, 165 IBLA 342, 356 (2005); see also *United States v. Carlwood Development, Inc.*, 177 IBLA at 128; *United States v. Crawford*, 109 IBLA at 268.

The present case involves neither a patent application nor a Government contest. The regulation provides that the claimant “must have discovered a valuable mineral deposit before the transfer.” 43 C.F.R. § 3833.33. In order for Appellant to retain all four claims with 160 acres as located, the burden is properly placed on him to show in the first instance that there was a discovery. This approach places Appellant’s case more in line with patent application cases, in which the Board has followed the following standard for evaluating evidence submitted in support of a discovery :

An applicant has an obligation to support his application for mineral patent with sufficient descriptive information and data to permit the BLM mineral examiner, on review in his office, to conclude that each claim was valid and that all prerequisites for patent had been met, subject only to *confirmation* upon field examination. In short, the patent applicant must make a *prima facie* showing that he is entitled to the patent he seeks. This is a reasonable requirement because, otherwise, BLM would be obligated to waste the valuable time of its mineral examiners to conduct costly field examinations based upon

RECEIVED
BLM AZ STATE OFFICE
2015 OCT -9 P 3:25
PRONGS ARIZONA

information which did not even show the patent application to be meritorious on its face.

Dennis J. Kitts, 84 IBLA at 343 (emphasis in original).

In *Kitts*, BLM rejected the mineral patent application as inadequate because the applicant failed to provide information necessary to prove discovery of a valuable mineral deposit. We noted that the appellant “provided no meaningful description of the geology on the claims or in the general area; no substantial description of the quantity and quality of the ore alleged discovered; no description of the discovery points; no description of the samples taken in terms of their location, size, the sampling technique employed, or the means of their evaluation,” in addition to other deficiencies in the patent application. *Id.* at 342-43. In the absence of that information, we upheld BLM’s decision summarily rejecting the patent information for lack of necessary information. *Id.* at 343.

In *G. Donald Massey*, 114 IBLA 209 (1990), we affirmed BLM’s authority to request detailed information upon application for a patent application for a placer claim like the ones at issue here. That information included “a detailed showing as to the nature of the mineral deposit, the methods for mining, processing, and transporting the raw material, and the estimated profitability of the mining operation” *G. Donald Massey*, 114 IBLA at 210-11. We found that “BLM could justifiably require a mineral patent applicant to provide information intended to aid the mineral examiner in determining whether the mining claim contains a valuable mineral deposit.” *Id.* at 214 (quoting 43 C.F.R. § 3863.1-3(a)).

We upheld BLM’s decision to reject a patent application for a lode mining claim in *Karen Lynne Smith Harper*, 126 IBLA 301 (1993), for comparable reasons. In that case, BLM notified the appellant that her patent application was missing several items required by the applicable regulation, including evidence of a valuable mineral deposit within the claim. *Id.* at 301-02 (citing 43 C.F.R. § 3862.1). BLM subsequently rejected the patent application when the appellant failed to provide the requested information. We held that BLM properly rejected the appellant’s mining claim patent application because she failed to submit the supporting information requested. *Id.* at 303.

In contrast, we have reversed BLM decisions rejecting patent applications in cases where appellants, in the agency’s opinion, had provided insufficient evidence of discovery of a valuable mineral deposit. For example, in *Brattain Contractors, Inc.*, 37 IBLA at 240-41, we reversed BLM’s decision rejecting a patent application in the absence of information proving discovery. We “observe[d] that if the BLM adjudicator is not satisfied with the evidence of discovery submitted with the patent

RECEIVED
BLM ALABAMA OFFICE
2015 DEC 5 P 3 26
PHOENIX/ALABAMA

application he has a right to so advise the applicant and request further evidence,” at which point it would be “incumbent on the applicant to cooperate in providing such evidence in support of its own application so as to resolve any deficiencies and to facilitate the process.” *Id.* at 240. However, we stated that it would be at that point “premature to reject the patent application on the adjudicator’s finding of insufficient evidence of discovery.” *Id.* On the contrary, we stated that “[b]efore there can be any final disposition of a mineral patent application which is otherwise acceptable, there must be a mineral examination of the subject claims for the purpose, inter alia, of obtaining evidence tending either to confirm or refute the allegation that qualifying discoveries have been made.” *Id.*

At the point that a mineral examination is done, and it yields evidence that supports BLM’s position that no discovery has been made, it would be appropriate for BLM to initiate an administrative mining contest proceeding to challenge the validity of the claim. *Id.* BLM may initiate contest proceedings “for any cause affecting the legality or validity of any entry or settlement or mining claim.” 43 C.F.R. § 4.451-1. Mining contest challenges are brought before Administrative Law Judges (“ALJs”) in the Hearing Division, who hold evidentiary hearings and issue decisions concerning the validity of mining claims. 43 C.F.R. §§ 4.452-1 through 4.452-8. Those decisions may be appealed to this Board. 43 C.F.R. § 4.452-9.

In *Brattain Contractors*, we held that a contest proceeding was necessary when BLM concluded, based upon a mineral examination, that there is a lack of discovery, and the appellant refused to withdraw his patent application. We stated: “BLM may not summarily reject the application on any finding of disputed fact. This is because the validity or invalidity of the claims is the ultimate issue in the contest proceeding” *Brattain Contractors Inc.*, 37 IBLA at 240. We explained that a contest proceeding was required because “if a charge of ‘no discovery’ is finally proven in a proper proceeding, then not only must the patent application be rejected, the claims must be held to be null and void.” *Id.* We further noted:

The issue involved herein, i.e., the existence of a discovery at a specified date, is manifestly one of substance going to the validity of the claims or parts thereof, and is thus resolvable against the claimant only after affording the applicant notice and an opportunity for hearing on disputed issues of fact.

Id. at 241 n.2.

RECEIVED
BLM AZ STATE OFFICE
2015 OCT -5 P 3:26
PHOENIX, ARIZONA

We affirmed this result in *United States Steel Corp.*, 52 IBLA 319, 324 (1981), stating that *Brattain* “makes it clear that a mineral patent application may not be summarily rejected on the basis of the lack of discovery of a valuable mineral deposit without affording the applicant notice and an opportunity for hearing on the disputed issues of fact.” We further stated in that case that “if BLM considered that the record provided insufficient evidence of discovery, it should have initiated a contest proceeding. Rejection of the patent applications was improper.” *Id.* at 325.

The above discussion shows that two groups of cases exist within our precedent pertaining to proof of discovery in mineral patent applications. In the first group, the Board upheld BLM decisions summarily dismissing patent applications when appellants failed to provide information required to support their patent applications. *Kitts* appears to be unique in this group in that BLM rejected the patent application without first affording the applicant an opportunity to submit additional documentation in support of a discovery. In the second group, the Board reversed BLM decisions dismissing patent applications on the basis of insufficient evidence of discovery, holding that a contest proceeding was required.

We recognized and identified these two groups of cases in *American Colloid Company*, 162 IBLA 158, 176-77 (2004). In that case, we examined the records in the appeals at issue “to determine where they fall on the line of cases in which BLM appropriately concludes that summary dismissal of the patent applications was appropriate versus those where lack of proof of a discovery would require a contest initiated by BLM.” 162 IBLA at 176. Each patent application involved in *American Colloid Company* “was accompanied by a discussion of drilling and sample data, maps identifying the locations on each mining claim where the samples were taken, and a visual depiction on a map of ACC's inference of a bentonite zone within the contours of each claim based on that data.” *Id.* In addition, other record documents provided additional information regarding particular sample locations. On this record, we were unwilling to “affirm that the patent applications must be summarily rejected . . . on the basis of BLM's complaints regarding the sufficiency of that data.” *Id.* We further contrasted the discovery dispute with “technical deficiencies like untimeliness, failure to provide required statements or documents, use of unsupported price estimates, or omission of labor costs in the economic analysis involved in the cases” in which we upheld BLM's summary dismissal of patent applications. *Id.* at 176-77. We accordingly concluded that “[a]s in *Brattain Contractors, Inc.*, 37 IBLA at 240-41, the parties['] arguments present[ed] disputed issues of fact requiring a contest hearing before BLM [could] reject the patent application.” *Id.* at 176 (citing *United States Steel Corp.*, 52 IBLA at 325).

As noted, the Board stated in *Brattain* that it would be proper for the BLM adjudicator to request further evidence of discovery, and that it would be premature to

RECEIVED
BLM ARIZONA
OFFICE
P 326

reject the patent application based strictly on insufficient evidence in the patent application. 37 IBLA at 240. We believe that the present appeal presents a situation that is more in common with the appeals in *American Colloid Company* and *Brattain Contractors, Inc.*, than with those in which BLM was justified in summarily dismissing patent applications. We recognize the line dividing the two groups of cases may not appear terribly distinct. For example, much of the information lacking in *Dennis J. Kitts*, 84 IBLA 338, in which we upheld BLM's summary dismissal, pertained to the question of whether there was a discovery of a valuable mineral deposit. Similarly, a paucity of information contributed significantly to the factual dispute regarding discovery in *Brattain Contractors, Inc.*, 37 IBLA 233, where we reversed BLM's summary dismissal. Nonetheless, here Appellant has provided sample locations, analysis, and a purported expert who provided evidence supporting discovery. This is comparable to the "discussion of drilling and sample data, maps identifying the locations on each mining claim where the samples were taken, and a visual depiction on a map of ACC's inference of a bentonite zone within the contours of each claim based on that data" accompanying the patent applications in *American Colloid Company*. 162 IBLA at 176. We are not faulting BLM's conclusion that Appellant's information was insufficient for a finding that there was a discovery of a valuable mineral deposit on the subject claims. However, we cannot affirm BLM's decision to void Appellant's claims in the absence of an opportunity to submit additional information to support a discovery.

[2] As was the case with the patent application at issue in *Brattain*, "[t]he issue involved herein, i.e., the existence of a discovery at a specified date, is manifestly one of substance going to the validity of the claims or parts thereof" *Brattain Contractors, Inc.*, 37 IBLA at 241 n.2. We therefore follow *Brattain* and reiterate that "if the BLM adjudicator is not satisfied with the evidence of discovery submitted . . . he has a right to so advise the applicant and request further evidence" at which point it would be "incumbent on the applicant to cooperate in providing such evidence in support of its own application so as to resolve any deficiencies and to facilitate the process." *Id.* at 240.


BLM's actions in the cases we have discussed supports our conclusion that Appellant has submitted sufficient information to warrant an opportunity to submit additional documentation. In the majority of those cases, the agency provided appellants multiple opportunities to submit information proving discovery. For example, *American Colloid Company* failed to submit any economic analysis that would "allow a mineral specialist to determine whether a valuable mineral deposit had been found" in its initial patent application. *American Colloid Company*, 162 IBLA at 160. The BLM field offices involved in that case repeatedly requested that information, specifying particular analyses and costs that the agency needed for confirming discovery. *Id.* at 161-63. The Appellant provided the requested

RECEIVED
MAY 7 2015
BUREAU OF LAND MANAGEMENT
DENVER, COLORADO
3:26


information approximately 2 to 2½ months later, at which point BLM requested additional information. *Id.* at 163-65. Only after American Colloid Company responded to that request did BLM reject the patent applications because the information submitted was “incomplete and inadequate” such that the “mineral report for each patent application could not be completed based on the submitted information.” *Id.* at 167, 169. BLM’s efforts to obtain information necessary to process the patent application in that case conformed to the agency’s Manual, in which it states that the agency will reject applications when applicants fail to submit additional information within reasonable timeframes. BLM Manual 3860.06B.

Based on the facts of this case, which are in many respects unique, we conclude that BLM should not have summarily required Appellant to reduce the acreage of his claims in this case. As a matter of due process, BLM should have requested more information from Appellant regarding discovery, to the extent it was lacking. We accordingly set aside BLM’s decision and remand the case for BLM to provide Appellant with the opportunity to prove a discovery prior to the date he obtained the claims at issue.

Therefore, pursuant to the authority delegated to the Board of Land Appeals by the Secretary of the Interior, 43 C.F.R. § 4.1, the decision appealed from is set aside and remanded for further action consistent with this decision.


James F. Roberts
Administrative Judge

I concur:


Eileen Jones
Chief Administrative Judge

RECEIVED
BLM AZ STATE OFFICE
2015 OCT -5 P 3:26
PHOENIX, ARIZONA



United States Department of the Interior



BUREAU OF LAND MANAGEMENT

Arizona State Office

One North Central Avenue, Suite 800

Phoenix, Arizona 85004-4427

www.blm.gov/az/

DEC 07 2015

In Reply Refer To:

3800 (9200) RE

AMC369706 AMC369938

AMC374040 AMC370774

CERTIFIED MAIL – RETURN RECEIPT REQUESTED NO. 7015 1730 0000 4049 3314

NOTICE

WILLIAM WIELGUS
PO BOX 257
WICKENBURG, AZ 85358-0257

:
:
:

This Notice Affects Those Claims
Shown in the Block Below.

AMC369712, AMC369954, AMC374046, AMC370783
OPEN BUCKET, ROCK ON, RANGER RUN, GOLD RECORD

Association Placer Mining Claims Documentation or Amendments Required

The mining claims listed above are association placer mining claims that are over 20 acres in size. The claims were originally located with the required number of locators to meet the 20-acre per locator requirement. However, the claims are now held by a smaller group of claimants than originally located them and are therefore not in compliance with the legal requirements.

By law, each individual claimant is allowed to hold a maximum of 20 acres per claim. A corporation is considered to be a single entity that is allowed to hold a maximum of 20 acres per claim. In accordance with 43 CFR 3833.33 you may transfer, sell, or otherwise convey an association placer mining claim at any time to an equal or greater number of mining claimants. If you want to transfer an association placer claim to an individual or an association that is smaller in number than the association that located the claim you (a) must have discovered a valuable mineral deposit before the transfer; or (b) upon notice from the Bureau of Land Management (BLM), you must reduce the acreage of the claim, if necessary, so that you meet the 20-acre per locator limit.

On June 20, 2014, BLM sent you a notice requesting that you show compliance with 43 CFR 3833.33 by providing either documentation of a discovery of a valuable mineral deposit for each

of the four claims as listed prior to the claims being transferred from the original locators to yourself, or reducing the claim acreage to 20 acres per claim as allowed by law.

On July 18, 2014, you provided this office with a document titled "Proof of Discovery" signed by Les Bender and dated February 8, 2005, purportedly written by Les Bender, summarizing the results of the sampling and test results on the listed placer claims.

The BLM determined that the information was insufficient to show that a valuable mineral deposit was discovered prior to the transfer of the claims to you.

Pursuant to 1861 IBLA 227 *William Wielgus* (09-30-2015), BLM is hereby giving you an opportunity to provide more information to prove discovery prior to the date whereby you obtained the following mining claims:

Claim Name	BLM Claim Number	Location
Open Bucket	AMC369712	T6N R6W, Section 32, NW¼
Rock On	AMC369954	T6N R5W, Section 19, SW¼
Ranger Run	AMC370046	T6N R6W, Section 27, SW¼
Golden Record	AMC370783	T5N R10W, Section 26, SW¼

The "Proof of Discovery" document indicates that five (5) 400 pound samples were taken from each claim at intervals of 1,750 feet to 2,620 feet. There is no indication how these samples were taken or processed or what these samples represent as pertaining to the bulk of material found on the claims. Were the samples taken from the surface, taken from a trench, from a pit, etc.? How far above bedrock were the samples taken? Was the material processed using a dry washer, a trammel, metal detected, panned, etc.? Was the material sampled homogeneous or stratified? Were there boulders present and, if so, what percentage of the material were boulders? What care was taken to ensure accurate samples were taken? How was the weight of each sample determined?

The "Proof of Discovery" document states that a reserve estimate can be done by taking the total acreage in a claim and multiplying it times the value of the related sample. Please provide a reserve estimate for each claim and an explanation how the estimate was derived.

Sample values have little economic meaning unless they are viewed in relation to the cost of recovering the gold. The "Proof of Discovery" document states that "all the land will be worked in the same way as the samples were taken." Please provide a breakdown of the cost to mine the reserves on each claim.

Without this information we cannot determine if the claims are being properly held by a single claimant. Therefore, we are requiring that the above listed information be submitted to this office for review by a mineral examiner.

This required information must be dated **prior** to the date of transfer. If you do not have this information, then you must amend the claims listed above, reducing the acreage to 20 acres per claimant as allowed by law.

We must receive either this additional documentation supporting a discovery of a valuable mineral deposit, or amendments within 30 days of your receipt of this notice. If the required documentation or the amendments are not received within the 30-day timeframe the mining claims will be declared forfeited and void. If amendments are filed, there is a \$10 BLM processing fee for each amendment. The amendments must also be filed with the county.

If additional information is required, please contact Rod Ebert at 602-417-9397. Please include your AMC serial number(s) on all correspondence.


Sincerely,




for Rebecca Heick
Deputy State Director
Lands, Minerals and Energy Division

UNITED STATES
 DEPARTMENT OF THE INTERIOR
 Bureau of Land Management
 Arizona State Office
 One N. Central Avenue, Suite 800
 Phoenix, AZ 85004-4427

• Sender: Please print your name, address, and ZIP+4® in this box •



First-Class Mail
 Postage & Fees Paid
 USPS
 Permit No. G-10



UNITED STATES POSTAL SERVICE
 PHOENIX, ARIZONA
 09 DEC 15
 PM 8 L

SENDER: COMPLETE THIS SECTION

Complete items 1, 2, and 3. Also complete item 4 if Restricted Delivery is desired. Print your name and address on the reverse so that we can return the card to you. Attach this card to the back of the mailpiece, or on the front if space permits.

Article Addressed to:

WILLIAM WIELGUS
 PO BOX 257
 WICKENBURG, AZ 85358-0257
 920/RE/AMC369706 AMC369938
 AMC374040 AMC370774

COMPLETE THIS SECTION ON DELIVERY

A. Signature
 X *William Wielgus* Agent Addressee

B. Received by (Printed Name) C. Date of Delivery
 WILLIAM WIELGUS 12/11/15

D. Is delivery address different from item 1? Yes No

If YES, enter delivery address below:
 2015 DEC 11 P 4: 05

PHOENIX, ARIZONA

3. Service Type.
 Certified Mail® Priority Mail Express™
 Registered Return Receipt for Merchandise
 Insured Mail Collect on Delivery

4. Restricted Delivery? (Extra Fee) Yes

Article Number
 (Transfer from service label)

7015 1730 0000 4049 3314



United States Department of the Interior

OFFICE OF HEARINGS AND APPEALS

Interior Board of Land Appeals
801 N. Quincy Street, Suite 300
Arlington, Virginia 22203

703-235-3750

703-235-8349 (fax)



TAKE PRIDE
IN AMERICA

AMC 369706
369938
370040
370774

November 06, 2014

Appeal of

William Wielgus

AMC369712, et al.
Mining Claims

This appeal has been received and docketed under the number IBLA-2015-0026. Please refer to this docket number in any communication, pleading, or other document relating to this appeal.

The Board only accepts official filings in paper format, either by hand delivery or bona fide mail delivery service, that comply with the formatting requirements at 43 C.F.R. 4.401(d). However, if you wish to provide an unofficial copy of a pleading, the Board prefers that you send it by email to ibla@oha.doi.gov. Transmitting a pleading electronically does not constitute filing with the Board for any purpose.

If you provide an email address, the Board will email you courtesy copies of orders and decisions. The Board will only FAX copies to you if you specifically request it. Note that the Board officially accepts extension of time requests by FAX at (703) 235-8349. 43 C.F.R. 4.405(b). Please do not FAX pleadings other than extension of time requests.

You may review the Board's procedural regulations in PDR format at <http://www.doi.gov/oha/ibla/Procedural-Regulations-for-Cases.cfm>.

Thank you.


Eileen Jones
Chief Administrative Judge

PHOENIX, ARIZONA

2014 NOV 13 P 2: 14

RECEIVED
BLM LAND MANAGEMENT OFFICE

BUREAU OF LAND MANAGEMENT
Arizona State Office

FEDERAL EXPRESS SERVICE REQUEST

All Federal Express Service Requests **MUST** be in the Mail Room no later than 2:30 P.M.

From: Rod Ebert	Phone: 6024179397	Date: 11/05/14
---------------------------	-----------------------------	--------------------------

<p>Send To: (Do <u>not</u> send to a P.O. Box) Select from dropdown menu or enter address below</p> <p>US DEPARTMENT OF THE INTERIOR OFFICE OF HEARINGS AND APPEALS INTERIOR BOARD OF LAND APPEALS 801 N. QUINCY STREET, MS 300-QC ARLINGTON, VIRGINIA 22203</p> <p>Attention: Dockets Clerk</p>	<p>Phone: (703) 235-3750</p>
--	---

Delivery Options:		Cash Value (if over \$100) \$
Overnight	<input type="checkbox"/> First Overnight - Delivery by 8:00 or 8:30 am	#5.11
	<input checked="" type="checkbox"/> Priority Overnight - Delivery by 10:30 am	
	<input type="checkbox"/> Standard Overnight - Delivery by 3:00 pm	
	<input type="checkbox"/> Saturday Delivery	
2 Business Days	<input type="checkbox"/> Delivery by 4:30 pm in 2 <u>WORK</u> days.	
Contents/Comments/Other Specifications: Appeal File-Wielgus		

Tracking Number: 7777-5779-3485
--

2 lb.

RECEIVED
 BLM STATE OFFICE
 2014 NOV -5 P 3:51
 PHOENIX, ARIZONA

7009 1410 0001 7124 1417

U.S. Postal Service™
CERTIFIED MAIL™ RECEIPT
(Domestic Mail Only; No Insurance Coverage Provided)

For delivery information visit our website at www.usps.com

OFFICIAL USE


Postage	\$	2014 NOV -5 2:59 PHOENIX, ARIZONA	Postmark Here
Certified Fee			
Return Receipt Fee (Endorsement Required)			
Restricted Delivery Fee (Endorsement Required)			

1 **WILLIAM WIELGUS**
PO BOX 257
WICKENBURG, AZ 85358-0257
 9310/RE/AMC369706/AMC369938/AMC370040
 AMC370774

U.S. DEPARTMENT OF THE INTERIOR
 BUREAU OF LAND MANAGEMENT
 ARIZONA STATE OFFICE
 ONE NORTH CENTRAL AVENUE, SUITE 800
 PHOENIX, AZ 85004-4427

• Sender: Please print your name, address, and ZIP+4® in this box.

First-Class Mail
 Postage & Fees Paid
 USPS
 Permit No. G-10



UNITED STATES POSTAL SERVICE
 PHOENIX, AZ 852
 10 NOV 14
 PM 11 L

SENDER: COMPLETE THIS SECTION	COMPLETE THIS SECTION ON DELIVERY
<p>Complete items 1, 2, and 3. Also complete item 4 if Restricted Delivery is desired. Print your name and address on the reverse so that we can return the card to you. Attach this card to the back of the mailpiece, or on the front if space permits.</p>	<p>A. Signature <input checked="" type="checkbox"/> <i>William Wielgus</i> <input type="checkbox"/> Agent <input type="checkbox"/> Addressee</p>
<p>Article Addressed to:</p> <p>WILLIAM WIELGUS PO BOX 257 WICKENBURG, AZ 85358-0257 110/RE/AMC369706/AMC7369938/AMC370040 AMC370774</p>	<p>B. Received by (Printed Name) <i>William Wielgus</i> C. Date of Delivery 2014 NOV 12 P 4: 05 PHOENIX, ARIZONA</p>
<p>Article Number (Transfer from service label)</p>	<p>3. Service Type <input type="checkbox"/> Certified Mail® <input type="checkbox"/> Priority Mail Express™ <input type="checkbox"/> Registered <input type="checkbox"/> Return Receipt for Merchandise <input type="checkbox"/> Insured Mail <input type="checkbox"/> Collect on Delivery</p> <p>4. Restricted Delivery? (Extra Fee) <input type="checkbox"/> Yes</p>

7009 1410 0001 7124 1417



UNITED STATES
DEPARTMENT OF THE INTERIOR
BUREAU OF LAND MANAGEMENT
ARIZONA STATE OFFICE
ONE NORTH CENTRAL AVENUE, SUITE 800
PHOENIX, ARIZONA 85004-4427

In Reply Refer To:
AMC 369706
AMC 369938
AMC 370040
AMC 370774
(AZ9310) RE

November 5, 2014

RDS 11/8/14
AChowen 11/5/14

SENT VIA FEDERAL EXPRESS

Memorandum

To: Board of Land Appeals, Office of the Secretary

From: Acting Deputy State Director, Division of Lands and Minerals

Subject: Transmitting Appeal of: WILLIAM WIELGUS

Kind of Application: Mining Claim Decision for AMC369712, AMC369954, AMC370046, and AMC370783

Referring to the above-cited case, I am transmitting a notice of an appeal from the decision of the

Lands and Minerals Department dated October 03, 2014

- There are no conflicting cases of record.
- The conflicting cases shown on the status sheet have been properly noted as to the appeal and favorable action thereon suspended pending final action on the appeal.
- The records of the conflicting or reference cases identified below are transmitted herewith for use in connection with the appeal.

Rebecca Heick

Point of Contact: Rod Ebert, AZ9310
602-417-9397

Return Case files to address listed above.

Enclosure {copy of Case file(s)}

cc: BLM; Field Solicitor; Mining Claimant: William Wielgus{Copy of Transmittal Memo only}



UNITED STATES
DEPARTMENT OF THE INTERIOR
BUREAU OF LAND MANAGEMENT
ARIZONA STATE OFFICE
ONE NORTH CENTRAL AVENUE, SUITE 800
PHOENIX, ARIZONA 85004-4427

 COPY

In Reply Refer To:
AMC 369706
AMC 369938
AMC 370040
AMC 370774
(AZ9310) RE

November 5, 2014

SENT VIA FEDERAL EXPRESS

Memorandum

To: Board of Land Appeals, Office of the Secretary

From: Acting Deputy State Director, Division of Lands and Minerals

Rebecca Heick

Subject: Transmitting Appeal of: WILLIAM WIELGUS

Kind of Application: Mining Claim Decision for AMC369712, AMC369954, AMC370046, and
AMC370783

Referring to the above-cited case, I am transmitting a notice of an appeal from the decision of the

Lands and Minerals Department dated October 03, 2014

- There are no conflicting cases of record.
- The conflicting cases shown on the status sheet have been properly noted as to the appeal and favorable action thereon suspended pending final action on the appeal.
- The records of the conflicting or reference cases identified below are transmitted herewith for use in connection with the appeal.

Rebecca Heick

Point of Contact: Rod Ebert, AZ9310
602-417-9397

Return Case files to address listed above.

Enclosure {copy of Case file(s)}

cc: BLM; Field Solicitor; Mining Claimant: William Wielgus {Copy of Transmittal Memo only}

Date: November 5, 2014

ROUTING AND TRANSMITTAL SLIP

TO: (Name, office symbol, room number, building, Agency/Post)	Initials	Date
1. Rod Ebert AZ931	RE	11-5-14
2. Amy Thrower AZ931	AT	11/5/14
3. Becky Heick AZ931	BH	11/5/14
4.		
5.		
6.		
7.		
8.		
9.		

	Action	File	Note and Return
x	Approval	For Clearance	Per Conversation
	As Requested	For Correction	Prepare Reply
	Circulate	For Your Information	See Me
	Comment	Investigate	X Signature
	Coordination	Justify	

REMARKS:

DO NOT use this form as a RECORD of approvals, concurrences, disposal, clearances, and similar actions

From: (Name, org. symbol, Agency/Post)	Room No.
Rod Ebert	Phone No. FTS X9397

OPTIONAL FORM 41 (Rev. 7/76)
 Prescribed by GSA
 FPMR (41 CFR) 101-11.206

Request For Appeal

RECEIVED
OFFICE

2014 OCT 23 P 4: 17

PHOENIX, ARIZONA

TO: Rebecca Heick
FROM: William R. Nielgus

I received your letter on Oct 7, 14 concerning my four mining claims. The pertinent part of your letter states: "you received a Notice requiring that the claims listed above be amended due to grade acreage... The 30 day timeframe allowed has expired. Nothing could be farther from the truth!" This is what actually occurred and I have the green Return / Receipt / Requested cards to back up everything that follows.

In July I sent in the Waiver and the Affidavit for my claims for 2015 along with the fee required like I have done for the past seven years. There has never been a problem with what I have done in the past & you accepted my money.

I received a letter the BLM's rep Rod Chest saying that all of a sudden everything you have agreed with was wrong & all the money you accepted was not an acceptance. (WHY?) I said I could remedy his problem in 1 of 2 ways.

Firstly, I could amend my claim to 20 acres each per claim

OR

Secondly, if I had a mineral Discovery done before I filed the claims it would take precedence and I could keep the claims just as they were & did have what was required by the 1872 Mining Laws made by a Mr Les Bender who had over 40 years experience and then was the V.P. of the Weaver Mining District Co at a cost of \$4500.

RECEIVED
BLM FIELD OFFICE

The money was made from the BLM to give up
 the purchase of minerals, in the case gold making
 it worth while according to the "independent broker"
 interpretation of the 1872 Mining Law for production
 I sent a copy of the money back to the BLM
 in a few days I received a stamped & approved copy of
 the document, and a stamped & approved copy of
 my Discovery Survey which had occurred at the
 time of the game as what had occurred at the
 past given years and the BLM took my money!
 Any legal action will testify in a court of law
 that acceptance of a monetary fee in their
 acceptance of the transaction and it would be
 illegal for anyone to accept a fee & then deny
 on the transaction.

About a week later I received a letter from
 re Ann Meyers saying it was imperative that
 the original money from payment and could I
 please send the current 2016 copy that she needed
 I sent the money from & received it stamped
 and approved

At this point I had all that I had given
 needed in the past stamped & approved & was
 acceptable to send what I had to the Masco
 position just as I had done for the last several
 years. If any one of the BLM had any problems
 with my claim and wanted anything for done,
 why didn't I receive their objection for what
 received the money that was stamped & approved
 or when I received the 11-10-11 letter from
 stamped & approved. And, you took my money!

If anyone had any questions or objections to what I had done, why didn't they tell me before they accepted my money. For me to think that someone is hiding something or not telling me everything never occurred to me because I had received everything stamped and approved exactly that which was done for the past seven years. AND YOU TOOK MY MONEY. I have all the stamped & approved documents & will send you copies of anything I have claimed.

Also please grant a stay until your answer is determined because there are two small desert communities that I work closely with and there are people who will be caused hardship, if our relationship cannot continue.

I Remain

William R. Helz

10/22/14

I have also sent a copy of this appeal to the solicitor's office in Phoenix as required on this date.

RECEIVED
DLM AT S... OFFICE
2014 OCT 23 P 4: 18
PHOENIX, ARIZONA



United States Department of the Interior



BUREAU OF LAND MANAGEMENT
Arizona State Office
One North Central Avenue, Suite 800
Phoenix, Arizona 85004-4427
www.blm.gov/az/

370040

OCT 21 2014

In Reply Refer To:
3800 (9310) PB
AMC370040

CERTIFIED MAIL - RETURN RECEIPT REQUESTED No. 7014 0150 0000 5423 2330

DECISION

WILLIAM REEVES
2500 E. LEROY AVE.
KINGMAN, AZ 86409-1906

:
: This decision affects those claims shown
: in the block below.

AMC370048
RICH GOLD #4

MINING CLAIMS DECLARED FORFEIT

The mining claims listed above have been declared forfeit as of September 1, 2014, for failure to timely file the required maintenance fee payment or small miner's maintenance fee waiver (waiver).

Claimants are required to pay an annual non-refundable maintenance fee of \$155 per 20 acres or portion thereof, or submit a waiver, on or before September 1 of each year (in accordance with 43 Code of Federal Regulations (CFR) 1822.14, because September 1, 2014, fell on a holiday, the payment was due the next business day, September 2, 2014). These requirements were established by 30 U.S.C. 28f-1, as amended, and 43 CFR 3834 and 3835.

Our records do not show receipt of a maintenance fee payment or small miner waiver filed on or before the due date. Therefore, the claims listed above are forfeit.

Reclamation Requirements

This decision does not relieve you of the liability for reclamation of all areas disturbed by your activities on lands covered by the subject mining claim(s) and/or site(s). After you complete the reclamation, you must notify the authorized officer of the appropriate surface managing agency so that the authorized officer may conduct a final site inspection and determine whether you may be released from liability. If you fail to reclaim the land to the satisfaction of the authorized officer, the surface management agency may cite you for noncompliance under its surface

management regulations. For land administered by the Bureau of Land Management (BLM), if you fail to reclaim the land to the satisfaction of the authorized officer as required in 43 CFR Subpart 3809, BLM will issue an order of noncompliance under 43 CFR 3809.601(a). If you fail to comply with the non-compliance order, BLM may take further action under 43 CFR 3809.604. Failure to conduct reclamation is a prohibited act that may subject you to criminal penalties. See 43 CFR 3809.605(h) and 43 CFR 3809.700.

Appeal Procedures

This decision may be appealed to the Interior Board of Land Appeals, Office of the Secretary, in accordance with the regulations contained in 43 CFR, Part 4, and the enclosed Form 1842-1. If an appeal is taken, your notice of appeal must be filed in this office (at the above address) within 30 days from receipt of this decision. The appellant has the burden of showing that the decision appealed from is in error.

If you wish to file a petition pursuant to regulation 43 CFR 4.21 (58 FR 4939, January 19, 1993) for a stay of the effectiveness of this decision during the time that your appeal is being reviewed by the Board, the petition for a stay must accompany your notice of appeal. A petition for a stay is required to show sufficient justification based on the standards listed below. Copies of the notice of appeal and petition for a stay **must** also be submitted to each party named in this decision and to the Interior Board of Land Appeals and to the appropriate Office of the Solicitor (see 43 CFR 4.413) at the same time the original documents are filed with this office. If you request a stay, you have the burden of proof to demonstrate that a stay should be granted.

Standards for Obtaining a Stay

Except as otherwise provided by law or other pertinent regulation, a petition for a stay of a decision pending appeal shall show sufficient justification based on the following standards:

- (1) The relative harm to the parties if the stay is granted or denied,
- (2) The likelihood of the appellant's success on the merits,
- (3) The likelihood of immediate and irreparable harm if the stay is not granted, and
- (4) Whether the public interest favors granting the stay.

Please include your AMC serial number(s) on all correspondence. If additional information is required, please call Pauline Brown at 602-417-9360.

Sincerely,



Rebecca Heick
Acting Deputy State Director
Division of Lands and Minerals

Enclosure(s)

UNITED STATES
DEPARTMENT OF INTERIOR
Bureau of Land Management
Arizona State Office
One North Central Avenue, Suite 800
Phoenix, Arizona 85004-4427

OFFICIAL BUSINESS
PENALTY FOR PRIVATE USE \$300

9310 PB

RECEIVED
BLM STATE OFFICE

2014 NOV 18 P 3:17

PHOENIX, ARIZONA

DD-12/18/14

WILLIAM REEVES
2500 E. LEROY AVE
KINGMAN AZ 86409-1906



7014 0150 0000 5423 2330



LW
10-27-14
11-1
R 11-12

NIXIE 891 SE 1009 02/26/14

RETURN TO SENDER
VACANT
UNABLE TO FORWARD

BC: 850044400 *1914-07367-24-37

004427


<p>COMPLETE THIS SECTION ON DELIVERY</p> <p>A. Signature <input type="checkbox"/> Agent <input type="checkbox"/> Addressee <input checked="" type="checkbox"/></p> <p>B. Received by (Printed Name) _____ C. Date of Delivery _____</p> <p>D. Is delivery address different from item 1? <input type="checkbox"/> Yes <input type="checkbox"/> No If YES, enter delivery address below:</p>		<p>COMPLETE THIS SECTION</p> <p>1. Article Addressed to: WILLIAM REEVES 2500 E. LEROY AVE. KINGMAN AZ 86409-1906 9310/PB/AMC370040</p> <p>2. Article Number (Transfer from service label) 7014 0150 0000 5423</p> <p>3. Service Type <input checked="" type="checkbox"/> Certified Mail <input type="checkbox"/> Express Mail <input type="checkbox"/> Registered <input type="checkbox"/> Insured Mail <input type="checkbox"/> C.O.D.</p> <p>4. Restricted Delivery? (Extra Fee) <input type="checkbox"/> Yes <input type="checkbox"/> No</p>
<p>PS Form 3811, February 2004 Domestic Return Receipt 102595-02-M-1540</p>		

PLACE STICKER AT TOP OF ENVELOPE TO THE RIGHT OF THE RETURN ADDRESS, FOLD AT DOTTED LINE



United States Department of the Interior

BUREAU OF LAND MANAGEMENT
Arizona State Office
One North Central Avenue, Suite 800
Phoenix, Arizona 85004-4427
www.blm.gov/az/



OCT 21 2014

In Reply Refer To:
3800 (9310) PB
AMC370040


CERTIFIED MAIL - RETURN RECEIPT REQUESTED No. 7014 0150 0000 5423 2330

DECISION

WILLIAM REEVES
2500 E. LEROY AVE.
KINGMAN, AZ 86409-1906

:
: This decision affects those claims shown
: in the block below.

AMC370048
RICH GOLD #4



MINING CLAIMS DECLARED FORFEIT

The mining claims listed above have been declared forfeit as of September 1, 2014, for failure to timely file the required maintenance fee payment or small miner's maintenance fee waiver (waiver).

Claimants are required to pay an annual non-refundable maintenance fee of \$155 per 20 acres or portion thereof, or submit a waiver, on or before September 1 of each year (in accordance with 43 Code of Federal Regulations (CFR) 1822.14, because September 1, 2014, fell on a holiday, the payment was due the next business day, September 2, 2014). These requirements were established by 30 U.S.C. 28f-1, as amended, and 43 CFR 3834 and 3835.

Our records do not show receipt of a maintenance fee payment or small miner waiver filed on or before the due date. Therefore, the claims listed above are forfeit.

Reclamation Requirements

This decision does not relieve you of the liability for reclamation of all areas disturbed by your activities on lands covered by the subject mining claim(s) and/or site(s). After you complete the reclamation, you must notify the authorized officer of the appropriate surface managing agency so that the authorized officer may conduct a final site inspection and determine whether you may be released from liability. If you fail to reclaim the land to the satisfaction of the authorized officer, the surface management agency may cite you for noncompliance under its surface

RTS - 11/18/14
VACANT - UNABLE TO FW

management regulations. For land administered by the Bureau of Land Management (BLM), if you fail to reclaim the land to the satisfaction of the authorized officer as required in 43 CFR Subpart 3809, BLM will issue an order of noncompliance under 43 CFR 3809.601(a). If you fail to comply with the non-compliance order, BLM may take further action under 43 CFR 3809.604. Failure to conduct reclamation is a prohibited act that may subject you to criminal penalties. See 43 CFR 3809.605(h) and 43 CFR 3809.700.

Appeal Procedures

This decision may be appealed to the Interior Board of Land Appeals, Office of the Secretary, in accordance with the regulations contained in 43 CFR, Part 4, and the enclosed Form 1842-1. If an appeal is taken, your notice of appeal must be filed in this office (at the above address) within 30 days from receipt of this decision. The appellant has the burden of showing that the decision appealed from is in error.

If you wish to file a petition pursuant to regulation 43 CFR 4.21 (58 FR 4939, January 19, 1993) for a stay of the effectiveness of this decision during the time that your appeal is being reviewed by the Board, the petition for a stay must accompany your notice of appeal. A petition for a stay is required to show sufficient justification based on the standards listed below. Copies of the notice of appeal and petition for a stay **must** also be submitted to each party named in this decision and to the Interior Board of Land Appeals and to the appropriate Office of the Solicitor (see 43 CFR 4.413) at the same time the original documents are filed with this office. If you request a stay, you have the burden of proof to demonstrate that a stay should be granted.

Standards for Obtaining a Stay

Except as otherwise provided by law or other pertinent regulation, a petition for a stay of a decision pending appeal shall show sufficient justification based on the following standards:

- (1) The relative harm to the parties if the stay is granted or denied,
- (2) The likelihood of the appellant's success on the merits,
- (3) The likelihood of immediate and irreparable harm if the stay is not granted, and
- (4) Whether the public interest favors granting the stay.

Please include your AMC serial number(s) on all correspondence. If additional information is required, please call Pauline Brown at 602-417-9360.

Sincerely,



Rebecca Heick
Acting Deputy State Director
Division of Lands and Minerals

Enclosure(s)

UNITED STATES
DEPARTMENT OF INTERIOR
Bureau of Land Management
Arizona State Office
One North Central Avenue, Suite 800
Phoenix, Arizona 85004-4427

OFFICIAL BUSINESS
PENALTY FOR PRIVATE USE \$300

9310 PB


RECEIVED
ARIZONA STATE OFFICE

2014 NOV 18 P 3:17

PHOENIX, ARIZONA

DD-12/18/14

CERTIFIED MAIL™



7014 0150 0000 5423 2330

PHOENIX
AZ 852
24 OCT '14
PM 51

WILLIAM REEVES
2500 E. LEROY AVE
KINGMAN AZ 86409-1906

UNITED STATES POSTAGE
U.S. OFFICIAL MAIL
PENALTY FOR
PRIVATE USE \$300
FITNEY BOWES
02 1M
0004208279
OCT 23 2014
MAILED FROM ZIP CODE 85004



LW
10-27-14
11-1
R 11-12

NIXIE 891 SE 1009 DE 26/14

RETURN TO SENDER
VACANT
UNABLE TO FORWARD

BC: 850044400 *1914-07367-24-37

0040910066 86409-1906 864427

PLACE STICKER AT TOP OF ENVELOPE TO THE RIGHT
OF THE RETURN ADDRESS, FOLD AT DOTTED LINE

SENDER: COMPLETE THIS SECTION

- Complete items 1, 2, and 3. Also complete item 4 if Restricted Delivery is desired.
- Print your name and address on the reverse so that we can return the card to you.
- Attach this card to the back of the mailpiece, or on the front if space permits.

1. Article Addressed to:

WILLIAM REEVES
2500 E. LEROY AVE.
KINGMAN AZ 86409-1906
9310/PB/AMC370040

2. Article Number
(Transfer from service label)

7014 0150 0000 542

PS Form 3811, February 2004

Domestic Return Receipt

102595-02-M-1540

COMPLETE THIS SECTION ON DELIVERY

A. Signature Agent
X Addressee

B. Received by (Printed Name) C. Date of Delivery

D. Is delivery address different from item 1? Yes
If YES, enter delivery address below: No

3. Service Type
 Certified Mail Express Mail
 Registered Return Receipt for Merchandise
 Insured Mail C.O.D.

4. Restricted Delivery? (Extra Fee) Yes

**DEPARTMENT OF THE INTERIOR
BUREAU OF LAND MANAGEMENT
MINING CLAIMS**

Run Date/Time: 01/15/2015 02:46 PM

(LIVE) Serial Register Page

Page 1 of 2

01 10-21-1976;090STAT0090;43USC1744
Case Type 384201: PLACER CLAIM
Claim Name: RICH GOLD #4
Commodity :
Case Disposition: CLOSED
Required Maintenance Fee: \$1,240.00

Total Acres
160.000

Serial Number
AMC370048
Lead File Number
AMC370040

Name & Address	Int Rel
REEVES WILLIAM 2500 E LEROY AVE KINGMAN, AZ 86409-1906	CLAIMANT

Mer Twp	Rng	Sec	Quadrant	District/Field Office	County
14	0130N	0100W	011 SW	KINGMAN FO	YAVAPAI

Act Date	Code	Action	Action Remarks	Receipt Number
12/05/2005	403	LOCATION DATE		
02/21/2006	395	RECORDATION NOTICE RECD	1	1235192
09/03/2013	483	SMALL MINER CERT FILED	2014	
09/04/2013	480	EVID OF ASSMT FILED	2013	2875784
09/04/2012	483	SMALL MINER CERT FILED	2013	
09/04/2012	480	EVID OF ASSMT FILED	2012	2649730
09/01/2011	483	SMALL MINER CERT FILED	2012	
09/01/2011	480	EVID OF ASSMT FILED	2011	2425614
09/01/2010	483	SMALL MINER CERT FILED	2011	
09/03/2010	480	EVID OF ASSMT FILED	2010	2211733
09/01/2009	483	SMALL MINER CERT FILED	2010	
09/01/2009	480	EVID OF ASSMT FILED	2009	1996112
09/01/2008	483	SMALL MINER CERT FILED	2009	
09/01/2008	480	EVID OF ASSMT FILED	2008	1779950
08/28/2007	483	SMALL MINER CERT FILED	2008	
08/28/2007	480	EVID OF ASSMT FILED	2007	1555363
09/01/2006	483	SMALL MINER CERT FILED	2007	
08/22/2006	480	EVID OF ASSMT FILED	2006	1340990
02/21/2006	484	LOCATION YEAR / MAINTENANCE	2006	1235192

**NO WARRANTY IS MADE BY BLM
FOR USE OF THE DATA FOR
PURPOSES NOT INTENDED BY BLM**

DEPARTMENT OF THE INTERIOR
BUREAU OF LAND MANAGEMENT
MINING CLAIMS

Run Date/Time: 01/15/2015 02:46 PM

(LIVE) Serial Register Page

Page 2 of 2

10/21/2014	393	DECISION/NOTICE ISSUED	NO 2015 FILING	
09/01/2014	631	CLAIM ABANDONED/FORFEITED	NO 2015 FILING	
07/18/2014	393	DECISION/NOTICE ISSUED	PROOF OF DISCOVERY REQ	
08/03/2010	669	LAND STATUS CHECKED		
04/22/2010	379	REFUND AUTHORIZED	\$15 OVERPAYMENT;	1996112
03/15/2006	396	TRF OF INTEREST FILED	CREPEZZI PENNY	1248630
03/15/2006	396	TRF OF INTEREST FILED	BROWN ADAM	1248630
03/15/2006	396	TRF OF INTEREST FILED	MCALLISTER STEVE	1248630
03/15/2006	396	TRF OF INTEREST FILED	TUCKER JACK	1248630
03/15/2006	396	TRF OF INTEREST FILED	TUCKER LISA	1248630
03/15/2006	396	TRF OF INTEREST FILED	CREPEZZI ANTHONY	1248630
03/15/2006	396	TRF OF INTEREST FILED	BROWN JASON	1248630
03/15/2006	396	TRF OF INTEREST FILED	TUCKER MIKE	1248630
02/21/2006	501	ACCT ADV IN LEAD FILE	AMC370040;	

Line Nr Remarks

NO WARRANTY IS MADE BY BLM
FOR USE OF THE DATA FOR
PURPOSES NOT INTENDED BY BLM



United States Department of the Interior



BUREAU OF LAND MANAGEMENT

Arizona State Office

One North Central Avenue, Suite 800

Phoenix, Arizona 85004-4427

www.blm.gov/az/

OCT 20 2014

In Reply Refer To:

3800 (9310) RE

AMC369890, AMC370040

CERTIFIED MAIL - RETURN RECEIPT REQUESTED No. 7014 0150 0000 5423 2088

DECISION

EDWARD O. ALLEN :

PO BOX 928505 :

SAN DIEGO, CA 92192-8505 :

This decision affects those claims shown
in the block below.

AMC369892, AMC370045

RINCON GOLD #18, HIDDEN MINES

MINING CLAIMS DECLARED FORFEIT

The mining claims listed above have been declared forfeit as of September 1, 2014, for failure to timely file the required maintenance fee payment or small miner's maintenance fee waiver (waiver).

Claimants are required to pay an annual non-refundable maintenance fee of \$155 per 20 acres or portion thereof, or submit a waiver, on or before September 1 of each year. (In accordance with 43 CFR 1822.14, because September 1, 2014, fell on a holiday, the payment was due the next business day, September 2, 2014.) These requirements were established by 30 U.S.C. 28f-1, as amended, and 43 Code of Federal Regulations (CFR) 3834 and 3835.

Our records do not show receipt of a maintenance fee payment or small miner waiver filed on or before the due date. Therefore, the claims listed above are forfeit.

Reclamation Requirements

This decision does not relieve you of the liability for reclamation of all areas disturbed by your activities on lands covered by the subject mining claim(s) and/or site(s). After you complete the reclamation, you must notify the authorized officer of the appropriate surface managing agency so that the authorized officer may conduct a final site inspection and determine whether you may be released from liability. If you fail to reclaim the land to the satisfaction of the authorized officer, the surface management agency may cite you for noncompliance under its surface

management regulations. For land administered by the Bureau of Land Management (BLM), if you fail to reclaim the land to the satisfaction of the authorized officer as required in 43 CFR Subpart 3809, BLM will issue an order of noncompliance under 43 CFR 3809.601(a). If you fail to comply with the non-compliance order, BLM may take further action under 43 CFR 3809.604. Failure to conduct reclamation is a prohibited act that may subject you to criminal penalties. See 43 CFR 3809.605(h) and 43 CFR 3809.700.

Appeal Procedures

This decision may be appealed to the Interior Board of Land Appeals, Office of the Secretary, in accordance with the regulations contained in 43 CFR, Part 4, and the enclosed Form 1842-1. If an appeal is taken, your notice of appeal must be filed in this office (at the above address) within 30 days from receipt of this decision. The appellant has the burden of showing that the decision appealed from is in error.

If you wish to file a petition pursuant to regulation 43 CFR 4.21 (58 FR 4939, January 19, 1993) for a stay of the effectiveness of this decision during the time that your appeal is being reviewed by the Board, the petition for a stay must accompany your notice of appeal. A petition for a stay is required to show sufficient justification based on the standards listed below. Copies of the notice of appeal and petition for a stay **must** also be submitted to each party named in this decision and to the Interior Board of Land Appeals and to the appropriate Office of the Solicitor (see 43 CFR 4.413) at the same time the original documents are filed with this office. If you request a stay, you have the burden of proof to demonstrate that a stay should be granted.

Standards for Obtaining a Stay

Except as otherwise provided by law or other pertinent regulation, a petition for a stay of a decision pending appeal shall show sufficient justification based on the following standards:

- (1) The relative harm to the parties if the stay is granted or denied,
- (2) The likelihood of the appellant's success on the merits,
- (3) The likelihood of immediate and irreparable harm if the stay is not granted, and
- (4) Whether the public interest favors granting the stay.

Please include your AMC serial number(s) on all correspondence. If additional information is required, please call Rod Ebert at 602-417-9397.

Sincerely,



Rebecca Heick
Acting Deputy State Director
Division of Lands and Minerals

Enclosure



United States Department of the Interior



BUREAU OF LAND MANAGEMENT

Arizona State Office

One North Central Avenue, Suite 800

Phoenix, Arizona 85004-4427

www.blm.gov/az/

OCT - 3 2014

In Reply Refer To:

3800 (9310) RE

AMC369706, AMC369938, AMC370046, AMC370774

CERTIFIED MAIL - RETURN RECEIPT REQUESTED No. 7014 1200 0000 8265 6789

DECISION

WILLIAM WIELGUS	:	This Notice Affects Those Claims
PO BOX 257	:	Shown in the Block Below.
WICKENBURG, AZ 85358-0257	:	

AMC369712, AMC369954, AMC370046, AMC370783
OPEN BUCKET, ROCKON, RANGER RUN, GOLD ACCORD

Mining Claims Declared Forfeited Excess Acres

In accordance with 43 CFR 3830.94, the mining claims listed above are hereby declared forfeited for the reason indicated below.

You received a Notice requiring that the claims listed above be amended due to excess acres. The amendments were required to be filed within 30 days of the date you received the Notice. The 30 day timeframe allowed has expired and no amendments have been received.

This decision does not relieve you of the liability for reclamation of all areas disturbed by your activities on land encompassed by your mining claim(s) and/or site(s). After you complete the reclamation, you must notify the authorized officer of the appropriate surface managing agency so that the authorized officer may conduct a final site inspection and determine whether you may be released from liability. If you fail to reclaim the land to the satisfaction of the authorized officer, the surface management agency may cite you for noncompliance under its surface management regulations.

For land administered by the Bureau of Land Management (BLM), if you fail to reclaim the land to the satisfaction of the authorized officer as required in 43 CFR Subpart 3809, the BLM will issue an order of noncompliance under 43 CFR 3809.601(a). If you fail to comply with the noncompliance order, the BLM may take further action under 43 CFR 3809.604. Failure to conduct reclamation is a prohibited act that may subject you to criminal penalties. See 43 CFR 3809.605(h) and 43 CFR 3809.700. If your occupancy has been terminated and you fail

to remove structures, material, and equipment, and any personal property in accordance with the regulations in 43 CFR 3715.5-1, the BLM may dispose of the property. In accordance with 43 CFR 3715.5-2, you will remain liable for the costs the BLM incurs in removing and disposing of the property.

Appeal Procedures

This decision may be appealed to the Interior Board of Land Appeals, Office of the Secretary, in accordance with the regulations contained in 43 CFR, Part 4 and the enclosed Form 1842-1. If an appeal is taken, your notice of appeal must be filed in this office (at the above address) within 30 days from receipt of this decision. The appellant has the burden of showing that the decision appealed from is in error.

If you wish to file a petition pursuant to regulation 43 CFR 4.21 (58 FR 4939, January 19, 1993), for a stay of the effectiveness of this decision during the time that your appeal is being reviewed by the Board, the petition for a stay must accompany your notice of appeal. A petition for a stay is required to show sufficient justification based on the standards listed below. Copies of the notice of appeal and petition for a stay must also be submitted to each party named in this decision and to the Interior Board of Land Appeals and to the appropriate Office of the Solicitor (see 43 CFR 4.413) at the same time the original documents are filed with this office. If you request a stay, you have the burden of proof to demonstrate that a stay should be granted.

Standards for Obtaining a Stay

Except as otherwise provided by law or other pertinent regulation, a petition for a stay of a decision pending appeal shall show sufficient justification based on the following standards:

- (1) The relative harm to the parties if the stay is granted or denied,
- (2) The likelihood of the appellant's success on the merits,
- (3) The likelihood of immediate and irreparable harm if the stay is not granted, and
- (4) Whether the public interest favors granting the stay.

If additional information is required, please contact Rod Ebert at 602-417-9397. Please include your AMC serial number(s) on all correspondence.

Sincerely,




Rebecca Heick
Acting Deputy State Director
Lands and Minerals

Enclosure

U.S. DEPARTMENT OF THE INTERIOR
 BUREAU OF LAND MANAGEMENT
 ARIZONA STATE OFFICE
 ONE NORTH CENTRAL AVENUE, SUITE 800
 PHOENIX, AZ 85004-4427

• Sender: Please print your name, address, and ZIP+4® in this box.

First-Class Mail
 USPS
 Postage & Fees Paid
 Permit No. G-10



UNITED STATES POSTAL SERVICE

SENDER: COMPLETE THIS SECTION

Complete items 1, 2, and 3. Also complete item 4 if Restricted Delivery is desired. Print your name and address on the reverse so that we can return the card to you. Attach this card to the back of the mailpiece, or on the front if space permits.

Article Addressed to:

VILLIAM WIELGUS
 O BOX 257
 VICKENBURG AZ 85358-0257
 310/RE/AMC369706, AMC369938,
 MC370046, AMC370774

COMPLETE THIS SECTION ON DELIVERY

A. Signature Agent
 Addressee

B. Received by (Printed Name) C. Date of Delivery

D. Is delivery address different from item 1? Yes
 No
 If YES, enter delivery address below:

2014 OCT -8 P 2:49
 PHOENIX, ARIZONA

3. Service Type
 Certified Mail® Priority Mail Express™
 Registered Return Receipt for Merchandise
 Insured Mail Collect on Delivery

4. Restricted Delivery? (Extra Fee) Yes

Article Number
 (Transfer from service label)

7014 1200 0000 8265 6789



United States Department of the Interior



BUREAU OF LAND MANAGEMENT

Arizona State Office

One North Central Avenue, Suite 800

Phoenix, Arizona 85004-4427

www.blm.gov/az/

AUG 13 2014

In Reply Refer To:

3800 (9310) RE

AMC369706, AMC369938,

AMC370046, AMC370774

CERTIFIED MAIL – RETURN RECEIPT REQUESTED NO. 7014 1200 0000 8265 2002

NOTICE

WILLIAM WIELGUS	:	This Notice Affects the Claims
PO BOX 257	:	Shown in the Block Below.
WICKENBURG, AZ 85358-0257	:	

AMC369712, AMC369954, AMC370046, AMC370783
OPEN BUCKET, ROCK ON, RANGER RUN, GOLD ACCORD

MUST AMEND DUE TO EXCESS ACREAGE


You received a Notice to inform you that the mining claims listed above are association placer mining claims that are over 20 acres in size and are currently held by a smaller number of claimants than is permitted by law, unless there was a discovery of a valuable mineral deposit prior to the date of transfer. The Notice required that you provide documentation to support a discovery of a valuable mineral deposit or amend the claims to comply with the 20-acre per claimant requirement.


In response to the Notice, you submitted documentation you believe shows such a discovery. The documentation has been examined by a mineral examiner and it has been determined that the submitted documentation is insufficient and does not include the information requested. (See enclosed comment from mineral examiner.) Therefore, BLM is requiring that the acreage of the above listed mining claims be reduced to comply with the 20-acre per claimant requirement.

There is a \$10 BLM processing fee for each amendment. We must receive the amendments within 30 days of receipt of this notice. If the amendments are not received within the 30 day timeframe the mining claims will be declared forfeited and void.

If additional information is required, please contact Rod Ebert at 602-417-9397. Please include your AMC serial number(s) on all correspondence.

Sincerely,

A handwritten signature in black ink, appearing to read 'R. Heick', written in a cursive style.

for
Rebecca Heick
Group Administrator
Lands and Minerals

Enclosure

Memo to File(s): 7/29/14

From: Jeff Garrett-Certified Review Mineral Examiner #40

Subject: Compliance with 43 CFR 3833.33

RE: AMC369706; AMC369954; AMC370046; AMC370783

On 03/08/06 AMC369706 and AMC369954 were transferred from the original Association Placer locators to William Wielgus. On 04/07/06 AMC370046 was transferred from the original Association Placer locators to William Wielgus. On 03/22/06 AMC370783 was transferred from the original Association Placer locators to William Wielgus. To show compliance with 43 CFR 3833.33, i.e. ..."must have discovered a valuable mineral deposit before the transfer..." the current claimant provided information intended to show that a valuable mineral deposit existed on the claim prior to transfer of the association placer from the original locators to the current claimant.


The information provided was an apparent affidavit signed by Les Bender, dated 2/8/05. The subject claims were located in November and December of 2005. Mr. Bender's document provided information indicating that five 10'x10' samples (samples were shown as having been taken from each corner and the center of each association claim) had been taken from AMC369706, AMC369954, and AMC370046 respectively and provided sampling data indicating ounces of gold per sample taken.

There was no information submitted for AMC370783.

No information was provided as to how the samples were taken. No data concerning sample volumes was provided. No information concerning the nature or type of material sampled was provided. The amount of gold recovered per volume or tonnage of material was not provided. No reserve estimates were provided. No deposit boundaries were defined. No operational or development costs were provided.

The information submitted was insufficient to show that a valuable mineral deposit was discovered prior to transfer.


UNITED STATES POSTAL SERVICE



First-Class Mail
Postage & Fees Paid
USPS
Permit No. G-10

• Sender: Please print your name, address, and ZIP+4® in this box®

U.S. DEPARTMENT OF THE INTERIOR
BUREAU OF LAND MANAGEMENT
ARIZONA STATE OFFICE
ONE NORTH CENTRAL AVENUE, SUITE 800
PHOENIX, AZ 85004-4427



SENDER: COMPLETE THIS SECTION

Complete items 1, 2, and 3. Also complete item 4 if Restricted Delivery is desired. Print your name and address on the reverse so that we can return the card to you. Attach this card to the back of the mail piece or on the front if space permits.

Article Addressed to:
WILLIAM WIELGUS
PO BOX 257
VICKENBURG AZ 85358-0257
310/RE/AMC369706 AMC369938
AMC370046 AMC370774

COMPLETE THIS SECTION ON DELIVERY

A. Signature Agent
 Addressee
B. Received by (Printed Name)
C. Date of Delivery
D. Is delivery address different from item 1? Yes
If YES, enter delivery address below: No

3. Service Type
 Certified Mail® Priority Mail Express™
 Registered Return Receipt for Merchandise
 Insured Mail Collect on Delivery

4. Restricted Delivery? (Extra Fee) Yes

Article Number
(Transfer from service label)

7014 1200 0000 8265 2002

RECEIVED
BLM ARIZONA STATE OFFICE
AUG 21 P 1:5
PHOENIX, ARIZONA

Memo to File(s): 7/29/14

From: Jeff Garrett-Certified Review Mineral Examiner #40

Subject: Compliance with 43 CFR 3833.33

RE: AMC369706; AMC369954; AMC370046; AMC370783

On 03/08/06 AMC369706 and AMC369954 were transferred from the original Association Placer locators to William Wielgus. On 04/07/06 AMC370046 was transferred from the original Association Placer locators to William Wielgus. On 03/22/06 AMC370783 was transferred from the original Association Placer locators to William Wielgus. To show compliance with 43 CFR 3833.33, i.e. ..."must have discovered a valuable mineral deposit before the transfer..." the current claimant provided information intended to show that a valuable mineral deposit existed on the claim prior to transfer of the association placer from the original locators to the current claimant.

The information provided was an apparent affidavit signed by Les Bender, dated 2/8/05. The subject claims were located in November and December of 2005. Mr. Bender's document provided information indicating that five 10'x10' samples (samples were shown as having been taken from each corner and the center of each association claim) had been taken from AMC369706, AMC369954, and AMC370046 respectively and provided sampling data indicating ounces of gold per sample taken.

There was no information submitted for AMC370783.

No information was provided as to how the samples were taken. No data concerning sample volumes was provided. No information concerning the nature or type of material sampled was provided. The amount of gold recovered per volume or tonnage of material was not provided. No reserve estimates were provided. No deposit boundaries were defined. No operational or development costs were provided.

The information submitted was insufficient to show that a valuable mineral deposit was discovered prior to transfer.

Proof of Discovery

The purpose of this report is to prove "discovery" of a valuable mineral deposit on the four prospective claims that WILLIAM WIELGUS is attempting to purchase and record with the BLM to be known as SN6226, 6NSW19, 6NSW32, and 6NSW27 for the purpose of this report. A complete description of the claims can be found on the notice of intent to be filed shortly by the prospective owner.

"Proving up" a mining claim can mean different things to different people. However all work must be done according to the requirements of the BLM, 43CFR 3353.33 and the 1872 Mining Laws. Whether mining with a metal detector or using a trommel and drywasher the end result submitted is the same for all claims. The full purpose is to prove that minerals have been found within the boundaries of the mining claim and that the evidence is such that a person of ordinary prudence would be justified in the further expenditures of labor and means with a reasonable prospect of success in developing a mine. This means that the mineral deposit must be marketable, of such value that it can be mined, removed, and sold at a profit.

The best way to ensure the presence of a mineral deposit is adequate sampling. In this case it is to come from five one-half minus any large rocks, or 5 - one quarter ton samples, four of which are located 10 feet from each corner and one quarter ton sample from the center of the claim. (same for all claims) A typical map of the four claims follows. The sampling amounts and values would follow that and a comments section will review the results and indicate whether such claim is proven up and a candidate to be bought. The amounts of gold, along with anything else of value (silver, copper, etc) will be recorded. The average price of gold for the week, minus anything less than the 70% of spot will be subtracted from the result.

The fineness of gold shall be done using the acid test on all filings taken from samples. i.e. if 80% of Aqua Regia dissolves 85% but not 80% gold sample, you know there is more than 80% and less than 85% in the sample.

A small percentage will be sent to a lab to verify the findings. A reserve estimate will be done by taking the total acreage in the claim and multiplying it times the value of the sample. This will show that the claim can be used for an extended period of time. A cut off of 0.1 ounce of gold per sample. Since locations on the claim vary along with surface conditions, this is a large enough sample to show the feasibility of mining.

The development of these claims are minimal. Since all four claims are fairly level, access by already existing dirt roads make all areas available to a 4x4 vehicle. Since sampling has been done, no further exploration is required. All the land will be worked in the same way as the samples were taken. No ponds are required since the desert lends itself to dry washing and metal detecting and obtaining water would be expensive and unnecessary. No stripping will be done and if a good pocket is found it will be dug out and minerals removed and then covered over in the same day. No plant construction, buildings, or piping is required since all equipment is small and mobile and is already owned by the prospective miner. Even if someone else were to wish to mine similar claims, a decent metal detector can be purchased for less than a thousand dollars. Most of the time if equipment is not abused it can be sold for 50 to 75% of purchase price. Small trommels and dry washers can be leased for 100. month (after a decent security deposit, which is easily covered by the material out from the claim if it is worth having.

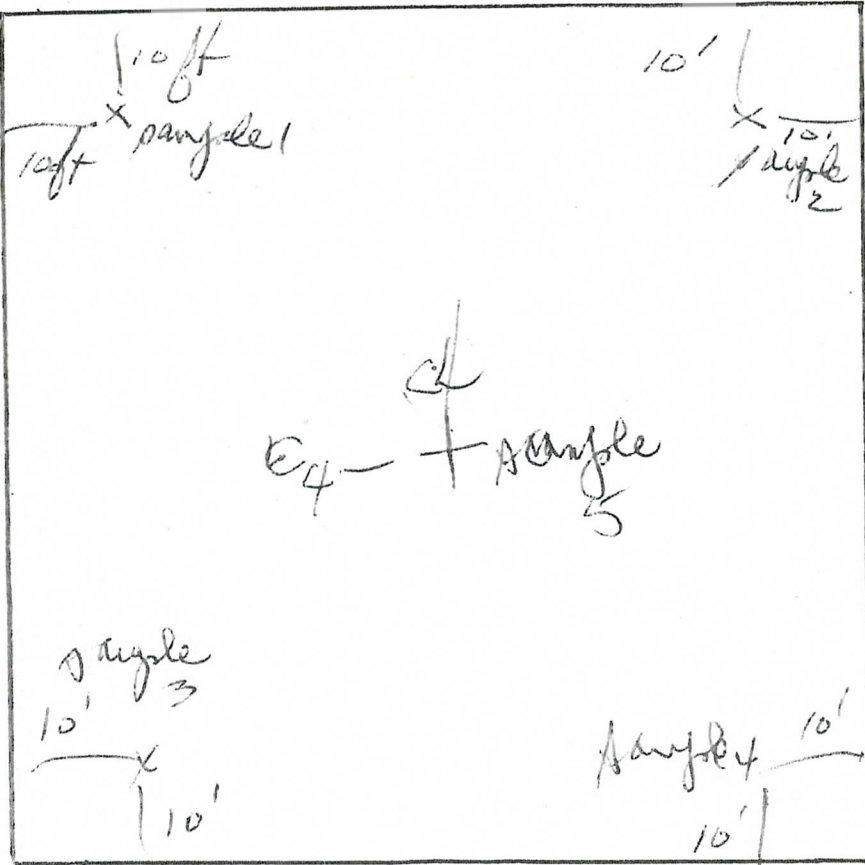
RECEIVED
MAY 18 P 2:59
PHOENIX, ARIZONA

There is no cost to operating a metal detector, except for some good hard work.

Before going on to the specifics of samples' values one further note should be accounted for. Black sand recovery from any mining venture with the recovery rates on the following pages can augment the total with the refinement of black sand. It can add 10% extra to the values shown. A ball bearing mill can be used & then the remaining fine gold can be removed on a small shaker table. I have found 2 places where the whole process can be done for 50 per ton of black sand which is minor to the total value added.

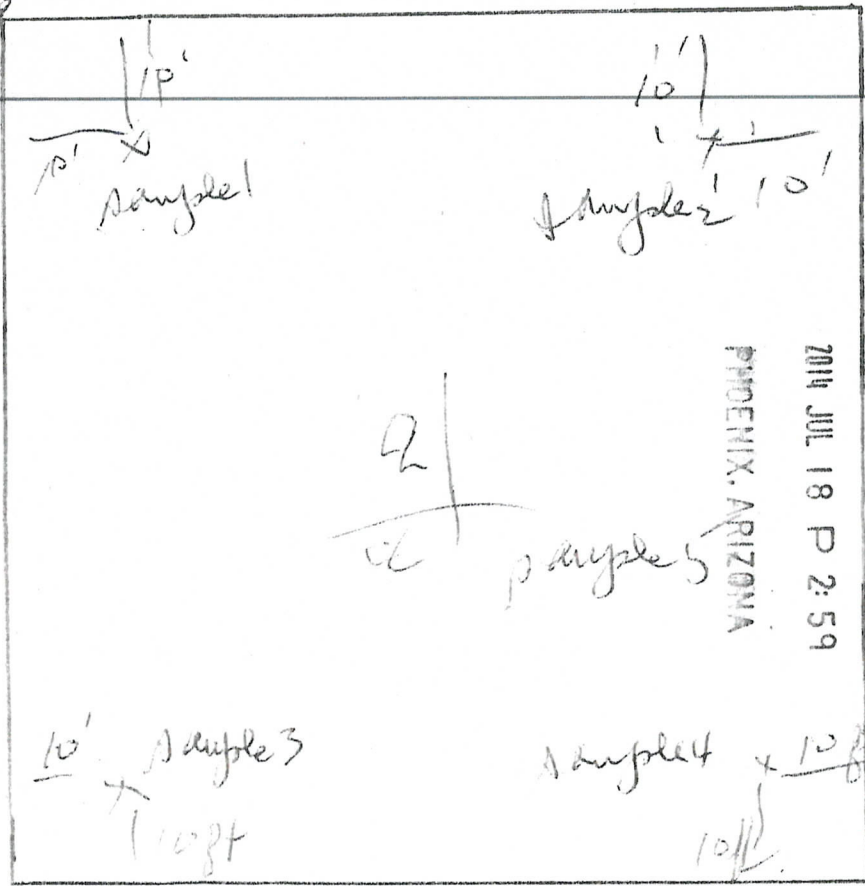
RECEIVED
BLM WASHINGTON OFFICE
2014 JUL 18 P 2:59
PHOENIX, ARIZONA

Claim SW6W26



Claim NW5E19

369954



RECEIVED
BLM AZ SCIENTIFIC

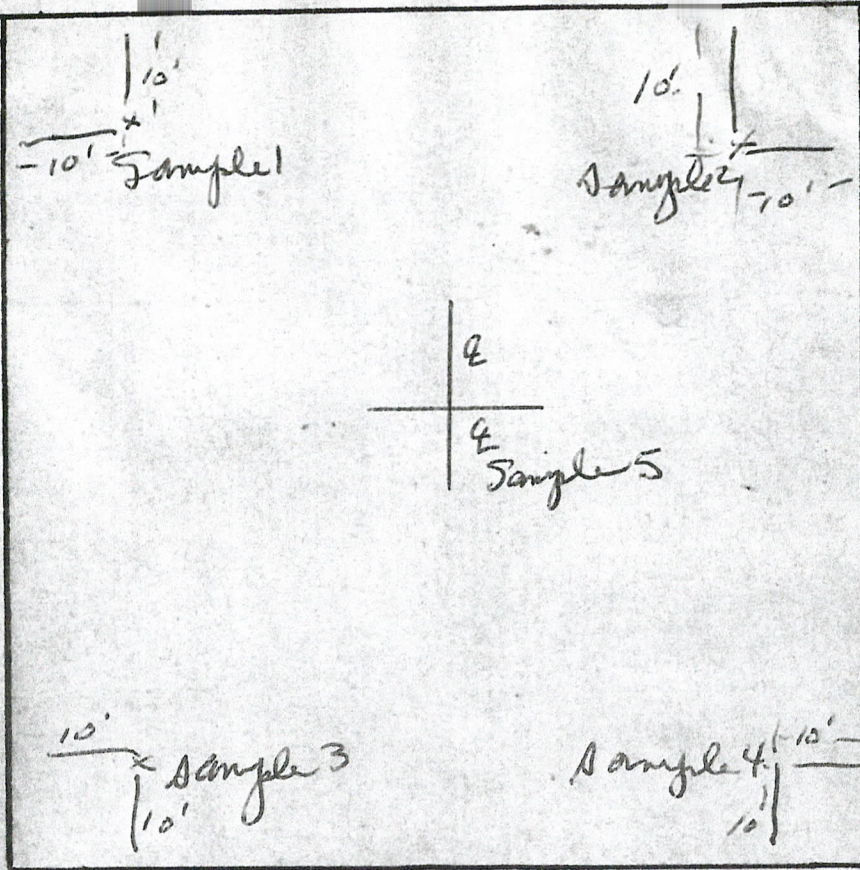
2014 JUL 18 P 2:59

PHOENIX, ARIZONA

EXHIBITS

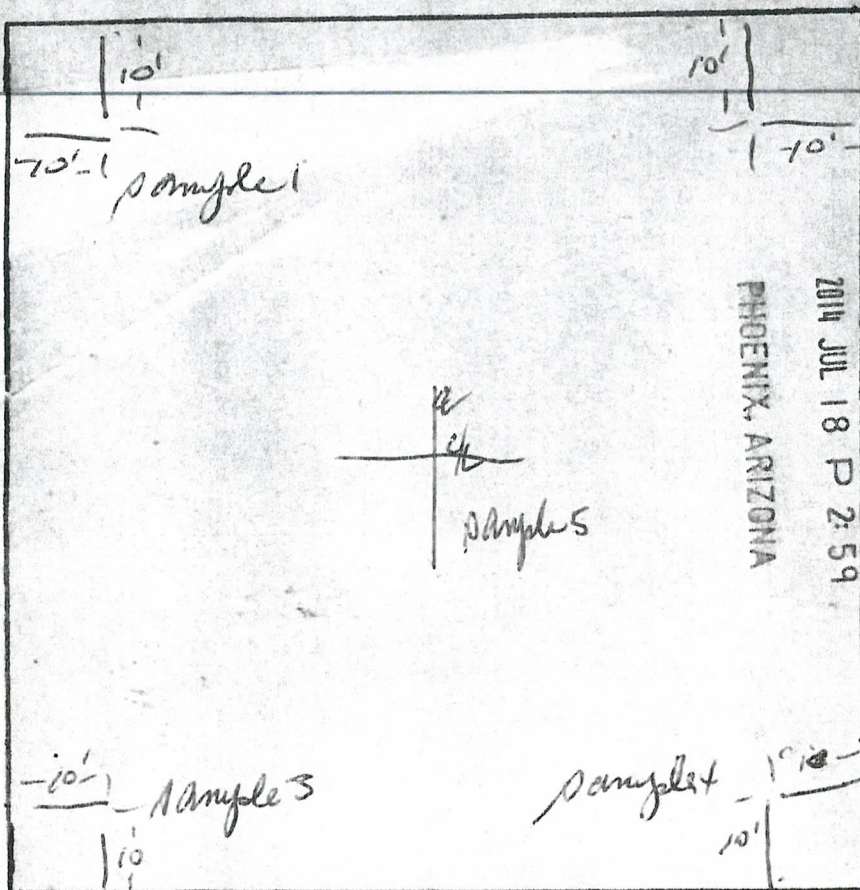
CLAIM 6N6W32

364712



CLAIM 6N6W27

37046



2014 JUL 18 P 2:59
PHOENIX, ARIZONA

RECEIVED
BLM A7 STATE OFFICE

N.T.S.

RECEIVED
PLM 17
OFFICE

2014 JUL 18 P 2:59
PHOENIX, ARIZONA

Sample Data

Claim 5N 6W 26

Sample 1 $.09 \text{ ounces} \times 80\% \text{ purity} = .07 \text{ ounces}$

Sample 2 $.14 \text{ ounces} \times 80\% \text{ purity} = .11 \text{ ounces}$

Sample 3 $.05 \text{ ounces} \times 85\% \text{ purity} = .04 \text{ ounces}$

Sample 4 $.08 \text{ ounces} \times 80\% \text{ purity} = .06 \text{ ounces}$

Sample 5 $1.2 \text{ ounces} \times 85\% \text{ purity} = 1.02 \text{ ounces} = 1.30 \text{ ounces/ton}$

$1.30 - .30 = .98 \text{ ounces/ton}$

$.98 \times 645/\text{ounce} = \$632 \text{ for total sample.}$

36995
Claim 5N 6W 19

Sample 1 $1.1 \text{ ounces} \times 80\% \text{ pure} = .88 \text{ ounces}$

Sample 2 $1.3 \text{ ounces} \times 80\% \text{ pure} = 1.04 \text{ ounces}$

Sample 3 $.70 \text{ ounces} \times 85\% \text{ purity} = .59 \text{ ounces}$

Sample 4 $.80 \text{ ounces} \times 85\% \text{ purity} = .68 \text{ ounces}$

Sample 5 $.70 \text{ ounces} \times 85\% \text{ purity} = .59 \text{ ounces.}$

total of 3.78 ounces for 1 1/4 ton

$2.84 \text{ ounces/ton} \times 650 \text{ ounces} =$
 $\$1,842 \text{ for total sample.}$

RECEIVED
PLM RECEIVED OFFICE

2014 JUL 18 P 2:59
PHOENIX, ARIZONA

Sample Data

Claim 6N6W32

369712

Sample 1 1.1 ounces x 85% pure = .91 ounces

Sample 2 1.0 ounces x 85% pure = .85 ounces

Sample 3 0.9 ounces x 85% pure = .76 ounces

Sample 4 1.4 ounces x 86% pure 1.12 ounces

Sample 5 .88 ounces x 80% pure .74 ounces

= 4.38 total ounces 1/4 ton

5.28 ounces/ton x 650/ounce spot =

total \$2032 value for entire sample

370046

Claim 6N6W27

Sample 1 1.1 ounces x 85% pure = .93 ounces

Sample 2 1.3 ounces x 90% pure = 1.17 ounces

Sample 3 1.7 ounces x 90% pure 1.53 ounces

Sample 4 1.1 ounces x 90% pure .99 ounces

Sample 5 1.3 ounces x 80% pure 1.04 ounces

5.66 ounces total ounces 1/4 ton

5.66 - .25 = 4.25 ounces

4.25 x \$650/ounce = \$2763 total value of claim

SENDER: COMPLETE THIS SECTION

- Complete items 1, 2, and 3. Also complete item 4 if Restricted Delivery is desired.
- Print your name and address on the reverse so that we can return the card to you.
- Attach this card to the back of the mailpiece, or on the front if space permits.

1. Article Addressed to:

WILLIAM REEVES
 2500 E. LEROY AVE.
 KINGMAN AZ 86409-1906
 9310/PB/AMC370040

2. Article Number


(Transfer from service label)

7006 3450 0002 4719 4352

COMPLETE THIS SECTION ON DELIVERY

A. Signature

X


 Agent AddresseeB. Received by *(Printed Name)*

C. Date of Delivery

D. Is delivery address different from item 1?

If YES, enter delivery address below:

2014 JUL 28 P 4: 21

 Yes No


PHOENIX, ARIZONA

3. Service Type

 Certified Mail® Priority Mail Express™ Registered Return Receipt for Merchandise Insured Mail Collect on Delivery4. Restricted Delivery? *(Extra Fee)* Yes

UNITED STATES POSTAL SERVICE



First-Class Mail
Postage & Fees Paid
USPS
Permit No. G-10

• Sender: Please print your name, address, and ZIP+4® in this box •

**U.S. DEPARTMENT OF THE INTERIOR
BUREAU OF LAND MANAGEMENT
ARIZONA STATE OFFICE
ONE NORTH CENTRAL AVENUE, SUITE 800
PHOENIX, AZ 85004-4427**

04442700





United States Department of the Interior

BUREAU OF LAND MANAGEMENT
Arizona State Office
One North Central Avenue, Suite 800
Phoenix, Arizona 85004-4427
www.blm.gov/az/



JUL 18 2014

In Reply Refer To:
3800 (9310) PB
AMC370040

CERTIFIED MAIL – RETURN RECEIPT REQUESTED NO. 7006 3450 0002 4719 4352

NOTICE

WILLIAM REEVES
2500 E. LEROY AVE.
KINGMAN, AZ 86409-1906

:
:
:

This Notice Affects Those Claims
Shown in the Block Below.

AMC370048
RICH GOLD #4

Association Placer Mining Claims Documentation or Amendments Required

The mining claims listed above are association placer mining claims that are over 20 acres in size. The claims were originally located with the required number of locators to meet the 20-acre per locator requirement. However, the claims are now held by a smaller group of claimants than originally located them and are therefore not in compliance with the legal requirements.

By law, each individual claimant is allowed to hold a maximum of 20 acres per claim. A corporation is considered to be a single entity that is allowed to hold a maximum of 20 acres per claim. In accordance with 43 CFR 3833.33 you may transfer, sell, or otherwise convey an association placer mining claim at any time to an equal or greater number of mining claimants. If you want to transfer an association placer claim to an individual or an association that is smaller in number than the association that located the claim you (a) must have discovered a valuable mineral deposit before the transfer; or (b) upon notice from the Bureau of Land Management (BLM), you must reduce the acreage of the claim, if necessary, so that you meet the 20-acre per locator limit.

In reviewing the case file for these claims it was noted that at the time of transfer to an individual or smaller number of locators than originally located the claims, BLM did not receive documentation supporting that a discovery of a valuable mineral deposit was made. Without this


documentation we cannot determine if the claims are being properly held by the correct number of claimants. Therefore, we are requiring that the appropriate documentation be submitted to BLM. We are enclosing a list to clarify what documentation must be provided to BLM to support the discovery of a valuable mineral deposit.

If you have the required documentation, dated **prior** to the date of transfer, you may file it with this office for review by a mineral examiner. If you do not have the proper documentation, you must amend the claims listed above, reducing the acreage to 20 acres per claimant, as is allowed by law.

We must receive either documentation supporting a discovery of a valuable mineral deposit, or amendments within 30 days of your receipt of this notice. If the required documentation or the amendments are not received within the 30-day timeframe the mining claims will be declared forfeited and void. If amendments are filed, there is a \$10 BLM processing fee for each amendment. The amendments must also be filed with the county.

If additional information is required, please contact Pauline Brown at 602-417-9360. Please include your AMC serial number(s) on all correspondence.

Sincerely,


for

Rebecca Heick
Group Administrator
Lands and Minerals

Enclosure

English

Customer Service

USPS Mobile

Register / Sign In



Search USPS.com or Track Packages Subr

Quick Tools

Ship a Package

Send Mail

Manage Your Mail

Shop

Business Solutions

USPS Tracking™



Customer Service >
Have questions? We're here to help.

Tracking Number: **70063450000247194352**

Product & Tracking Information

Postal Product:

Features:
Certified Mail™

Available Actions

[Text Updates](#)

[Email Updates](#)

DATE & TIME	STATUS OF ITEM	LOCATION
July 25, 2014 , 12:56 pm	Delivered	BULLHEAD CITY, AZ 86442

Your item was delivered at 12:56 pm on July 25, 2014 in BULLHEAD CITY, AZ 86442

July 25, 2014 , 9:12 am	Out for Delivery	BULLHEAD CITY, AZ 86442
July 25, 2014 , 9:02 am	Sorting Complete	BULLHEAD CITY, AZ 86442
July 25, 2014 , 8:36 am	Arrived at Unit	BULLHEAD CITY, AZ 86442
July 25, 2014 , 1:03 am	Departed USPS Facility	LAS VEGAS, NV 89199
July 24, 2014 , 8:26 pm	Arrived at USPS Facility	LAS VEGAS, NV 89199
July 23, 2014 , 11:10 pm	Departed USPS Facility	PHOENIX, AZ 85026
July 22, 2014 , 5:05 pm	Arrived at USPS Facility	PHOENIX, AZ 85026

Track Another Package

What's your tracking (or receipt) number?

[Track It](#)

LEGAL

- [Privacy Policy >](#)
- [Terms of Use >](#)
- [FOIA >](#)
- [No FEAR Act EEO Data >](#)

ON USPS.COM

- [Government Services >](#)
- [Buy Stamps & Shop >](#)
- [Print a Label with Postage >](#)
- [Customer Service >](#)
- [Delivering Solutions to the Last Mile >](#)
- [Site Index >](#)

ON ABOUT.USPS.COM

- [About USPS Home >](#)
- [Newsroom >](#)
- [USPS Service Alerts >](#)
- [Forms & Publications >](#)
- [Careers >](#)

OTHER USPS SITES

- [Business Customer Gateway >](#)
- [Postal Inspectors >](#)
- [Inspector General >](#)
- [Postal Explorer >](#)
- [National Postal Museum >](#)



Copyright© 2014 USPS. All Rights Reserved.



United States Department of the Interior



BUREAU OF LAND MANAGEMENT
Arizona State Office
One North Central Avenue, Suite 800
Phoenix, Arizona 85004-4427
www.blm.gov/az/

JUL 18 2014

In Reply Refer To:

3800 (9310) RE

AMC369890, **AMC370040**

CERTIFIED MAIL – RETURN RECEIPT REQUESTED NO. 7013 2250 0000 8720 7781

NOTICE

EDWARD O. ALLEN	:	This Notice Affects Those Claims
PO BOX 928505	:	Shown in the Block Below.
SAN DIEGO, CA 92192-8505	:	

AMC369892, AMC370045
RINCON GOLD #18, HIDDEN MINES

Association Placer Mining Claims Documentation or Amendments Required

The mining claims listed above are association placer mining claims that are over 20 acres in size. The claims were originally located with the required number of locators to meet the 20-acre per locator requirement. However, the claims are now held by a smaller group of claimants than originally located them and are therefore not in compliance with the legal requirements.

By law, each individual claimant is allowed to hold a maximum of 20 acres per claim. A corporation is considered to be a single entity that is allowed to hold a maximum of 20 acres per claim. In accordance with 43 CFR 3833.33 you may transfer, sell, or otherwise convey an association placer mining claim at any time to an equal or greater number of mining claimants. If you want to transfer an association placer claim to an individual or an association that is smaller in number than the association that located the claim you (a) must have discovered a valuable mineral deposit before the transfer; or (b) upon notice from the Bureau of Land Management (BLM), you must reduce the acreage of the claim, if necessary, so that you meet the 20-acre per locator limit.

In reviewing the case file for these claims it was noted that at the time of transfer to an individual or smaller number of locators than originally located the claims, BLM did not receive documentation supporting that a discovery of a valuable mineral deposit was made. Without this

documentation we cannot determine if the claims are being properly held by the correct number of claimants. Therefore, we are requiring that the appropriate documentation be submitted to BLM. We are enclosing a list to clarify what documentation must be provided to BLM to support the discovery of a valuable mineral deposit.

If you have the required documentation, dated **prior** to the date of transfer, you may file it with this office for review by a mineral examiner. If you do not have the proper documentation, you must amend the claims listed above, reducing the acreage to 20 acres per claimant, as is allowed by law.

We must receive either documentation supporting a discovery of a valuable mineral deposit, or amendments within 30 days of your receipt of this notice. If the required documentation or the amendments are not received within the 30-day timeframe the mining claims will be declared forfeited and void. If amendments are filed, there is a \$10 BLM processing fee for each amendment. The amendments must also be filed with the county.

If additional information is required, please contact Rod Ebert at 602-417-9397. Please include your AMC serial number(s) on all correspondence.

Sincerely,



Rebecca Heick
Group Administrator
Lands and Minerals

Enclosure


SENDER: COMPLETE THIS SECTION	COMPLETE THIS SECTION ON DELIVERY
<ul style="list-style-type: none"> ■ Complete items 1, 2, and 3. Also complete item 4 if Restricted Delivery is desired. ■ Print your name and address on the reverse so that we can return the card to you. ■ Attach this card to the back of the mailpiece, or on the front if space permits. 	<p>A. Signature <input checked="" type="checkbox"/> Signature <input type="checkbox"/> Agent <input type="checkbox"/> Address</p>
<p>1. Article Addressed to: EDWARD O. ALLEN PO BOX 928505 SAN DIEGO CA 92192-8505 9310/RE/AMC369890, AMC370040</p>	<p>B. Received by (Printed Name) C. Date of Delivery EDWARD ALLEN 7/24/14</p>
<p>2. Article Number (Transfer from service label)</p>	<p>D. Is delivery address different from item 1? <input type="checkbox"/> Yes If YES, enter delivery address below: <input type="checkbox"/> No 2014 JUL 28 P 4: 24 PHOENIX, ARIZONA</p>
<p>PS Form 3811, July 2013</p>	<p>3. Service Type <input type="checkbox"/> Certified Mail® <input type="checkbox"/> Priority Mail Express™ <input type="checkbox"/> Registered <input type="checkbox"/> Return Receipt for Merchandise <input type="checkbox"/> Insured Mail <input type="checkbox"/> Collect on Delivery</p> <p>4. Restricted Delivery? (Extra Fee) <input type="checkbox"/> Yes</p> <p>7013 2250 0000 8720 7781 Domestic Return Receipt</p>

04442700

U.S. DEPARTMENT OF THE INTERIOR
BUREAU OF LAND MANAGEMENT
ARIZONA STATE OFFICE
ONE NORTH CENTRAL AVENUE, SUITE 800
PHOENIX, AZ 85004-4427

• Sender: Please print your name, address, and ZIP+4® in this box.

First-Class Mail
 Postage & Fees Paid
 USPS
 Permit No. G-10



UNITED STATES POSTAL SERVICE
 JUL 24 2014
 PHOENIX AZ



United States Department of the Interior



BUREAU OF LAND MANAGEMENT

Arizona State Office

One North Central Avenue, Suite 800

Phoenix, Arizona 85004-4427

www.blm.gov/az/

JUL 11 2014

In Reply Refer To:

3800 (9310) RE

AMC369890, ~~AMC370040~~

CERTIFIED MAIL – RETURN RECEIPT REQUESTED NO. 7013 2250 0000 8720 *7600*

NOTICE

EDWARD O. ALLEN :

PO BOX 928505 :

SAN DIEGO, CA 92192-8505 :

This Notice Affects Those Claims

Shown in the Block Below.

AMC369892, AMC370045

RINCON GOLD #18, HIDDEN MINES

Transfer of Association Placer Mining Claims Amendments Required

The Bureau of Land Management (BLM) Arizona State Office received a conveyance document transferring ownership of the above listed mining claims.

The mining claims being transferred are association placer mining claims. The claims are being transferred to a smaller number of claimants than originally located the claims.

By law, each individual claimant is allowed to hold a maximum of 20 acres per claim. A corporation is considered to be a single entity that is allowed to hold a maximum of 20 acres per claim. In accordance with 43 CFR 3833.33, you may transfer, sell, or otherwise convey an association placer mining claim at any time to an EQUAL or greater number of mining claimants. However, if the claim is transferred to a smaller number of claimants you (a) must have discovered a valuable mineral deposit before the transfer; or (b) upon notice from BLM, you must reduce the acreage of the claim, if necessary, so that you meet the 20-acre per locator limit.

The BLM is therefore requiring that an amendment be filed for each claim listed above, in accordance with 43 CFR 3833.33, reducing the claims acreage to meet the 20-acre per claimant limit, as is authorized by law; or submit appropriate documentation supporting that there was a


*Superseded by
7-18-14
Notice*

discovery of a valuable mineral deposit prior to the date of transfer. We are enclosing a guide to clarify what documentation must be provided to BLM to support a discovery of a valuable mineral deposit. The documentation will be reviewed by a mineral examiner to determine adequacy.

We must receive either the amendments or documentation of discovery of a valuable mineral deposit within 30 days of your receipt of this notice. If the amendments or the required documentation are not received within the 30-day timeframe the mining claims will be declared forfeited and void. If amendments are filed, there is a \$10 BLM processing fee for each amendment. The amendments must also be filed with the county.

If additional information is required, please contact Rod Ebert at 602-417-9397. Please include your AMC serial number(s) on all correspondence.

Sincerely,

A handwritten signature in cursive script that reads "Fred County Acting". The signature is written in dark ink and is positioned to the right of the typed name.

Rebecca Heick
Group Administrator
Lands and Minerals

Enclosure

REQUIREMENTS FOR TRANSFERRING ASSOCIATION PLACER MINING CLAIMS

Under the Mining Law of 1872, 30 U.S.C. 36, an "association of persons" may locate placer mining claims in excess of 20 acres in size. The Bureau of Land Management's (BLM) regulations at 43 CFR 3833.33(a) allow mining claimants to transfer or convey an association placer claim to a smaller number of owners than originally located the claim, including a single owner, under certain conditions.

What are the restrictions on transferring or conveying an association placer mining claim to a smaller number of owners than originally located the claim?

Under the BLM's regulations at 43 CFR 3833.33(a), it is permissible to transfer or convey an association placer claim over 20 acres in size to a smaller number of owners than originally locate the claim only if a "discovery of a valuable mineral deposit" was made within the limits of the claim prior to the date of transfer.

What does "discovery of a valuable mineral deposit" mean?

For purposes of the Mining Law, "discovery of a valuable mineral deposit" means that minerals have been found within the boundaries of the mining claim and that the evidence is of such a character that a person of ordinary prudence would be justified in the further expenditure of his labor and means, with a reasonable prospect of success, in developing a valuable mine.

In addition, for a discovery to exist the deposit must be marketable; that is, of such value that it can be mined, removed and disposed of at a profit.

A discovery has not been made until sufficient work has been done to show that the material can be produced and sold at a profit under conditions present at the time of transfer. The mineral deposit possessing in and of itself a present or prospective value for mining purposes must be actually and physically exposed in sufficient quantities to justify development of the mining claim through actual mining operations. **If the deposit requires additional exploration to delineate the ore reserves and determine grade or quality before development may be confidently started, a discovery has not been made.**

Sampling must have occurred on the subject claim. You will need several quantitative samples to adequately show a discovery of an association placer mining claim. Sampling should be done at as many places on the claim as may be necessary to establish the continuity and extent of the deposit. Until sampling has been completed, it is rarely possible to develop anything more than an informed guess as to the nature of any deposit. There must be something beyond a mere surmise, speculation, belief, or geological theory or impression of the existence of minerals on a mining claim to constitute a discovery of a valuable mineral deposit that would satisfy the regulations for transferring or conveying an association placer mining claim. Mere indications of existence of minerals within the boundaries of the claim or on adjoining lands are not sufficient to support a discovery of a valuable mineral deposit.

What information should I provide to the BLM to support that my association placer mining claim(s) had a discovery of a valuable mineral deposit at the time of transfer or conveyance?

Although the BLM's analysis is made on a case-by-case basis, the following information will be helpful to the BLM to support that a discovery of a valuable mineral deposit existed on the association placer mining claim(s) prior to the date of transfer.

1. A map showing the claim location and claim boundary.
2. Sampling information
 - a. Map showing sampling locations
 - b. Sample volume and interval
 - c. Material sampled
 - d. Raw gold recovered and raw gold weight (grams/bank cubic yards)
 - e. Raw gold value (\$/bank cubic yard)
 - i. Using the price of gold per Troy ounce at the time the discovery was made
 - ii. Gold value must be adjusted for fineness as placer gold is never 100% pure
3. Reserve Estimate
 - a. Map showing deposit boundaries
 - b. Method used to calculate reserve estimate
 - c. Cut-off grade
4. Development Costs (\$/bank cubic yard)
 - a. Road construction
 - b. Exploration
 - c. Mobilization
 - d. Ponds
 - e. Stripping
 - f. Plant construction
 - g. Buildings
 - h. Pipe/couplings
 - i. Demobilization
5. Cost of Equipment – list all equipment and the cost less salvage value
6. Cost of Operation (\$/bank cubic yard) – equipment operation, labor and supplies
7. Reclamation costs

Article Number
(Transfer from service label)

7013 2250 0000 8720 7606

310/RE/AMC369890/376340
SAN DIEGO CA 92192-8505
C BOX 928505
DWARD O. ALLEN

Article Addressed to:

Complete items 1, 2, and 3. Also complete item 4 if Restricted Delivery is desired. Print your name and address on the reverse so that we can return the card to you. Attach this card to the back of the mailpiece, or on the front if space permits.

ENDER: COMPLETE THIS SECTION

COMPLETE THIS SECTION ON DELIVERY

3. Service Type

Certified Mail®
 Registered
 Insured Mail
 Return Receipt for Merchandise
 Priority Mail Express™
 Collect on Delivery
 Restricted Delivery? (Extra Fee) Yes

PHOENIX, ARIZONA

2014 JUL 21 3:34

D. Is delivery address different from item 1? Yes No
 If YES, enter delivery address below:


A. Signature Agent Addressee

B. Received by (Printed Name) *Edward O. Allen*

C. Date of Delivery 7.17.14

UNITED STATES POSTAL SERVICE


CA 920
17 JUL 14



First-Class Mail
Postage & Fees Paid
USPS
Permit No. G-10

• Sender: Please print your name, address, and ZIP+4® in this box•

U.S. DEPARTMENT OF THE INTERIOR
BUREAU OF LAND MANAGEMENT
ARIZONA STATE OFFICE
ONE NORTH CENTRAL AVENUE, SUITE 800
PHOENIX, AZ 85004-4427





United States Department of the Interior



BUREAU OF LAND MANAGEMENT

Arizona State Office

One North Central Avenue, Suite 800

Phoenix, Arizona 85004-4427

www.blm.gov/az/

JUN 20 2014

In Reply Refer To:

3800 (9310) RE

AMC369706 AMC369938 **AMC370046** AMC370774

CERTIFIED MAIL – RETURN RECEIPT REQUESTED NO. 7013 2250 0000 8721 7308

NOTICE

WILLIAM WIELGUS	:	This Notice Affects Those Claims
PO BOX 257	:	Shown in the Block Below.
WICKENBURG, AZ 85358-0257	:	

AMC369712, AMC369954, AMC370046, AMC370783
 OPEN BUCKET, ROCK ON, RANGER RUN, GOLD ACCORD

Association Placer Mining Claims
Documentation or Amendments Required

The mining claims listed above are association placer mining claims that are over 20 acres in size. The claims were originally located with the required number of locators to meet the 20-acre per locator requirement. However, the claims are now held by a smaller group of claimants than originally located them and are therefore not in compliance with the legal requirements.

By law, each individual claimant is allowed to hold a maximum of 20 acres per claim. A corporation is considered to be a single entity that is allowed to hold a maximum of 20 acres per claim. In accordance with 43 CFR 3833.33 you may transfer, sell, or otherwise convey an association placer mining claim at any time to an equal or greater number of mining claimants. If you want to transfer an association placer claim to an individual or an association that is smaller in number than the association that located the claim you (a) must have discovered a valuable mineral deposit before the transfer; or (b) upon notice from BLM, you must reduce the acreage of the claim, if necessary, so that you meet the 20-acre per locator limit.

In reviewing the case file for these claims it was noted that at the time of transfer to an individual or smaller number of locators than originally located the claims, BLM did not receive documentation supporting that a discovery of a valuable mineral deposit was made. Without this

documentation we cannot determine if the claims are being properly held by the correct number of claimants. Therefore, we are requiring that the appropriate documentation be submitted to BLM. We are enclosing a guide to clarify what documentation must be provided to BLM to support the discovery of a valuable mineral deposit.

If you have the required documentation, dated **prior** to the date of transfer, you may file it with this office for review. If you do not have the proper documentation, you must amend the claims listed above, reducing the acreage to 20 acres per claimant, as is allowed by law.

We must receive either documentation supporting a discovery of a valuable mineral deposit, or amendments within 30 days of your receipt of this notice. If the required documentation or the amendments are not received within the 30-day timeframe the mining claims will be declared forfeited and void. If amendments are filed, there is a \$10 BLM processing fee for each amendment. The amendments must also be filed with the county.

If additional information is required, please contact Rod Ebert at 602-417-9397. Please include your AMC serial number(s) on all correspondence.

Sincerely,



EOU
Rebecca Heick
Group Administrator
Lands and Minerals

Enclosure

Article Number
(Transfer from service label) 7013 2250 0000 8721 7308

370774
9310/RE/AMC369706/369938/370046/

WICKENBURG, AZ 85358-0257
PO BOX 257
WILLIAM WIELGUS

Article Addressed to:

or on the front if space permits.
Attach this card to the back of the mailpiece.
so that we can return the card to you.
Print your name and address on the reverse
item 4 if Restricted Delivery is desired.
Complete items 1, 2, and 3. Also complete

ENDER: COMPLETE THIS SECTION

COMPLETE THIS SECTION ON DELIVERY

A. Signature Agent Addressee

B. Received (Printed Name) *William Wielgus* C. Date of Delivery


D. Is delivery address different from item 1? Yes No
If YES, enter delivery address below:

3. Service Type
 Certified Mail®
 Registered
 Insured Mail
 Return Receipt for Merchandise
 Collect on Delivery
 Priority Mail Express™
 Yes

4. Restricted Delivery? (Extra Fee) Yes

2014 JUN 21 P 2:02
PHOENIX, ARIZONA
6/25/14

UNITED STATES POSTAL SERVICE



First-Class Mail
Postage & Fees Paid
USPS
Permit No. G-10

• Sender: Please print your name, address, and ZIP+4® in this box•

**U.S. DEPARTMENT OF THE INTERIOR
BUREAU OF LAND MANAGEMENT
ARIZONA STATE OFFICE
ONE NORTH CENTRAL AVENUE, SUITE 800
PHOENIX, AZ 85004-4427**

REQUIREMENTS FOR TRANSFERRING ASSOCIATION PLACER MINING CLAIMS

Under the Mining Law of 1872, 30 U.S.C. 36, an "association of persons" may locate placer mining claims in excess of 20 acres in size. The Bureau of Land Management's (BLM) regulations at 43 CFR 3833.33(a) allow mining claimants to transfer or convey an association placer claim to a smaller number of owners than originally located the claim, including a single owner, under certain conditions.

What are the restrictions on transferring or conveying an association placer mining claim to a smaller number of owners than originally located the claim?

Under the BLM's regulations at 43 CFR 3833.33(a), it is permissible to transfer or convey an association placer claim over 20 acres in size to a smaller number of owners than originally locate the claim only if a "discovery of a valuable mineral deposit" was made within the limits of the claim prior to the date of transfer.

What does "discovery of a valuable mineral deposit" mean?

For purposes of the Mining Law, "discovery of a valuable mineral deposit" means that minerals have been found within the boundaries of the mining claim and that the evidence is of such a character that a person of ordinary prudence would be justified in the further expenditure of his labor and means, with a reasonable prospect of success, in developing a valuable mine.

In addition, for a discovery to exist the deposit must be marketable; that is, of such value that it can be mined, removed and disposed of at a profit.

A discovery has not been made until sufficient work has been done to show that the material can be produced and sold at a profit under conditions present at the time of transfer. The mineral deposit possessing in and of itself a present or prospective value for mining purposes must be actually and physically exposed in sufficient quantities to justify development of the mining claim through actual mining operations. **If the deposit requires additional exploration to delineate the ore reserves and determine grade or quality before development may be confidently started, a discovery has not been made.**

Sampling must have occurred on the subject claim. You will need several quantitative samples to adequately show a discovery of an association placer mining claim. Sampling should be done at as many places on the claim as may be necessary to establish the continuity and extent of the deposit. Until sampling has been completed, it is rarely possible to develop anything more than an informed guess as to the nature of any deposit. There must be something beyond a mere surmise, speculation, belief, or geological theory or impression of the existence of minerals on a mining claim to constitute a discovery of a valuable mineral deposit that would satisfy the regulations for transferring or conveying an association placer mining claim. Mere indications of existence of minerals within the boundaries of the claim or on adjoining lands are not sufficient to support a discovery of a valuable mineral deposit.

What information should I provide to the BLM to support that my association placer mining claim(s) had a discovery of a valuable mineral deposit at the time of transfer or conveyance?

Although the BLM's analysis is made on a case-by-case basis, the following information will be helpful to the BLM to support that a discovery of a valuable mineral deposit existed on the association placer mining claim(s) prior to the date of transfer.

1. A map showing the claim location and claim boundary.
2. Sampling information
 - a. Map showing sampling locations
 - b. Sample volume and interval
 - c. Material sampled
 - d. Raw gold recovered and raw gold weight (grams/bank cubic yards)
 - e. Raw gold value (\$/bank cubic yard)
 - i. Using the price of gold per Troy ounce at the time the discovery was made
 - ii. Gold value must be adjusted for fineness as placer gold is never 100% pure
3. Reserve Estimate
 - a. Map showing deposit boundaries
 - b. Method used to calculate reserve estimate
 - c. Cut-off grade
4. Development Costs (\$/bank cubic yard)
 - a. Road construction
 - b. Exploration
 - c. Mobilization
 - d. Ponds
 - e. Stripping
 - f. Plant construction
 - g. Buildings
 - h. Pipe/couplings
 - i. Demobilization
5. Cost of Equipment – list all equipment and the cost less salvage value
6. Cost of Operation (\$/bank cubic yard) – equipment operation, labor and supplies
7. Reclamation costs

SENDER: COMPLETE THIS SECTION

- Complete items 1, 2, and 3. Also complete item 4 if Restricted Delivery is desired.
- Print your name and address on the reverse so that we can return the card to you.
- Attach this card to the back of the mailpiece, or on the front if space permits.

1. Article Addressed to:

MCCOMBS SARAH, PAUL;
 YOUNG BRUCE
 2321 N GRAND DR
 APACHE JUNCTION, AZ 85120
 AMC370040. AMC37233 (AZ931-AT)

2. Article Number

(Transfer from service label)

7012 2210 0000 8740 2931

COMPLETE THIS SECTION ON DELIVERY

A. Signature

X *Paul M Combs* Agent
 Addressee

B. Received by (Printed Name)

Paul McCombs

C. Date of Delivery

1/29/13

D. Is delivery address different from item 1? YesIf YES, enter delivery address below: No

3. Service Type


- Certified Mail Express Mail
 Registered Return Receipt for Merchandise
 Insured Mail C.O.D.

4. Restricted Delivery? (Extra Fee)

 Yes

PHOENIX, AZ 85001
 2013 JAN 30 12:40
 BINA RECEIVED
 12

UNITED STATES POSTAL SERVICE



First-Class Mail
Postage & Fees Paid
USPS
Permit No. G-10

- Sender: Please print your name, address, and ZIP+4 in this box •

Bureau of Land Management
Arizona State Office (AZ931-AT)
One North Central Avenue, Ste 800
Phoenix, AZ 85004-4427





United States Department of the Interior



BUREAU OF LAND MANAGEMENT
Arizona State Office
One North Central Avenue, Suite 800
Phoenix, Arizona 85004-4427
www.blm.gov/az/

January 28, 2013

In Reply Refer To:
3800 (9310) AT
AMC370040, AMC37233

CERTIFIED MAIL - RETURN RECEIPT REQUESTED No. 7012 2210 0000 8740 7931

DECISION

MCCOMBS SARAH, PAUL; YOUNG BRUCE

2321 N GRAND DR
APACHE JUNCTION, 85120

:
:
:

This decision affects those claims shown
in the block below

AMC370053, 372633, 372634
YANKEE FRIEND, BIG GOLD FIND #2, BIG GOLD FIND #2

MINING CLAIMS DECLARED FORFEITED

The mining claims listed above have been declared forfeited for failure to file the required maintenance fee payment or small miner's maintenance fee waiver (waiver).

Claimants are required to pay an annual non-refundable maintenance fee of \$140 per 20 acres, or submit a waiver, on or before September 1 of each year. These requirements were established by 30 (United States Code) 28-f-k, as amended, and 43 Code of Federal Regulations (CFR) 3834 and 3835.

Our records show receipt of a maintenance fee payment of \$140, which was insufficient due to the Consolidated Appropriations Act of 2012, which changed the way maintenance fees for association placer mining claims are calculated. A Notice was sent requesting the additional fees or an amendment of the claim to reduce the acres. A 30-day timeframe was provided to cure the discrepancy. The 30-day timeframe has expired and no additional payment or amendments were received. Therefore, the claims are forfeited.

This decision does not relieve you of the liability for reclamation of all areas disturbed by your activities on land encompassed by your mining claim(s) and/or site(s). After you complete the reclamation, you must notify the authorized officer of the appropriate surface managing agency so that the authorized officer may conduct a final site inspection and determine whether you may be released from liability. If you fail to reclaim the land to the satisfaction of the authorized officer, the surface management agency may cite you for noncompliance under its surface management regulations.

For land administered by the BLM, if you fail to reclaim the land to the satisfaction of the authorized officer as required in 43 CFR Subpart 3809, the BLM will issue an order of noncompliance under 43 CFR 3809.601(a). If you fail to comply with the noncompliance order, the BLM may take further action under 43 CFR 3809.604. Failure to conduct reclamation is a prohibited act that may subject you to criminal penalties. See 43 CFR 3809.605(h) and 43 CFR 3809.700. If your occupancy has been terminated and you fail to remove structures, material, and equipment, and any personal property in accordance with the regulations in 43 CFR 3715.5-1, the BLM may dispose of the property. In accordance with 43 CFR 3715.5-2, you will remain liable for the costs the BLM incurs in removing and disposing of the property.

This decision may be appealed to the Interior Board of Land Appeals, Office of the Secretary, in accordance with the regulations contained in 43 CFR, Part 4 and the enclosed Form 1842-1. If an appeal is taken, your notice of appeal must be filed in this office (at the above address) within 30 days from receipt of this decision. The appellant has the burden of showing that the decision appealed from is in error.

If you wish to file a petition pursuant to regulation 43 CFR 4.21 (58 FR 4939, January 19, 1993), for a stay of the effectiveness of this decision during the time that your appeal is being reviewed by the Board, the petition for a stay must accompany your notice of appeal. A petition for a stay is required to show sufficient justification based on the standards listed below. Copies of the notice of appeal and petition for a stay must also be submitted to each party named in this decision and to the Interior Board of Land Appeals and to the appropriate Office of the Solicitor (see 43 CFR 4.413) at the same time the original documents are filed with this office. If you request a stay, you have the burden of proof to demonstrate that a stay should be granted.


Standards for Obtaining a Stay

Except as otherwise provided by law or other pertinent regulation, a petition for a stay of a decision pending appeal shall show sufficient justification based on the following standards:

- (1) The relative harm to the parties if the stay is granted or denied,
- (2) The likelihood of the appellant's success on the merits,
- (3) The likelihood of immediate and irreparable harm if the stay is not granted, and
- (4) Whether the public interest favors granting the stay.

SENDER: COMPLETE THIS SECTION	COMPLETE THIS SECTION ON DELIVERY
<ul style="list-style-type: none"> Complete items 1, 2, and 3. Also complete item 4 if Restricted Delivery is desired. Print your name and address on the reverse so that we can return the card to you. Attach this card to the back of the mailpiece, or on the front if space permits. 	<p>A. Signature <input checked="" type="checkbox"/> Addressee <input type="checkbox"/> Agent</p> <p>B. Received by (Printed Name) Paul McCombs</p> <p>C. Date of Delivery 1/29/13</p>
<p>1. Article Addressed to:</p> <p>MCCOMBS SARAH, PAUL; YOUNG BRUCE 2321 N GRAND DR APACHE JUNCTION, AZ 85120 AMC370040. AMC37233 (AZ931-AT)</p>	<p>D. Is delivery address different from item 1? <input type="checkbox"/> Yes <input checked="" type="checkbox"/> No If YES, enter delivery address below:</p> <p>3. Service Type <input type="checkbox"/> Certified Mail <input type="checkbox"/> Express Mail <input type="checkbox"/> Registered <input type="checkbox"/> Return Receipt for Merchandise <input type="checkbox"/> Insured Mail <input type="checkbox"/> C.O.D.</p> <p>4. Restricted Delivery? (Extra Fee) <input type="checkbox"/> Yes</p>
<p>2. Article Number (Transfer from service label)</p>	<p>7012 2210 0000 8740 7931</p>
<p>PS Form 3811, February 2004 Domestic Return Receipt 102595-02-M-1540</p>	


UNITED STATES POSTAL SERVICE




First-Class Mail
 Postage & Fees Paid
 USPS
 Permit No. G-10

• Sender: Please print your name, address, and ZIP+4 in this box •

Bureau of Land Management
 Arizona State Office (AZ931-AT)
 One North Central Avenue, Ste 800
 Phoenix, AZ 85004-4427



Please include your AMC serial number(s) on all correspondence. If additional information is required, please call Amy Thrower at 602-4179334.



Rebecca Heick
Group Administrator
Lands and Minerals

Enclosure
Appeal Form 1842-1

SENDER: COMPLETE THIS SECTION

- Complete items 1, 2, and 3. Also complete item 4 if Restricted Delivery is desired.
- Print your name and address on the reverse so that we can return the card to you.
- Attach this card to the back of the mailpiece, or on the front if space permits.

1. Article Addressed to:

MCCOMBS SARAH, PAUL; YOUNG
 BRUCE
 2321 N GRAND DR
 APACHE JUNCTION, AZ 85120-1409
 AMC370053, 372633, 372634

2. Article Number

(Transfer from service label)

7011 2970 0002 3234 9297

COMPLETE THIS SECTION ON DELIVERY

A. Signature

X Sarah Macombs

 Agent Addressee

B. Received by (Printed Name)

SMcCombs

C. Date of Delivery

11-2

D. Is delivery address different from item 1?

 Yes

If YES, enter delivery address below:

 No

3. Service Type


 Certified Mail Express Mail Registered Return Receipt for Merchandise Insured Mail C.O.D.

4. Restricted Delivery? (Extra Fee)

 Yes

UNITED STATES POSTAL SERVICE

AT 652



First-Class Mail
Postage & Fees Paid
USPS
Permit No. G-10

01 NOV 2012

FM 1 L


- Sender: Please print your name, address, and ZIP+4 in this box •

Bureau of Land Management
 Arizona State Office
 One North Central Avenue, Ste 800
 Phoenix, AZ 85004-4427

PHOENIX, ARIZON

2012 NOV -2 P 12: 39

RECEIVED
BLM AZ STATE OFFICE





United States Department of the Interior



BUREAU OF LAND MANAGEMENT
Arizona State Office
One North Central Avenue, Suite 800
Phoenix, Arizona 85004-4427
www.blm.gov/az/

In Reply Refer To:
3800 (9310) AT
AMC370040, AMC37233

CERTIFIED MAIL – RETURN RECEIPT REQUEST 7011 2970 0002 3234 9297

NOTICE

MCCOMBS SARAH, PAUL; YOUNG BRUCE
2321 N GRAND DR
APACHE JUNCTION, AZ 85120

This Notice Affects Those Claims
Shown in the Block Below.

AMC370053, 372633, 372634
YANKEE FRIEND, BIG GOLD FIND #2, BIG GOLD FIND #2

2013 Maintenance Fees - Additional Fees Required

Your maintenance fee payment for the 2013 assessment year, in the amount of \$140 per claim, for the placer claims listed above, has been received and is insufficient. **The total due on your claim(s) is: \$1540.**

In accordance with the Consolidated Appropriations Act of 2012, Public Law 112-74 (125 Stat 1047), and FR44155-44158 (2012) Congress changed the way maintenance fees for placer mining claims are assessed. Instead of charging the maintenance fee on a per-claim basis, Congress stated that the fee, which is currently \$140, will be assessed on each 20 acre parcel of a placer claim or portion thereof.

Insufficient payment of the annual maintenance fee for the 2013 assessment year is a curable defect. **Therefore you are required to do one of the following within 30 days of receipt of this notice or your claim(s) will be declared forfeited:** 1) submit additional fees of \$140 per 20-acres or portion thereof based on the full acreage of the claim, or 2) amend the claim(s) to reduce the acres so a lesser fee is due and submit any additional fees due; or 3) relinquish the claim(s) in their entirety, in which case BLM will refund the maintenance fees you have already paid for the 2013 assessment year.

If you choose to amend the claims to reduce the acres, you must submit an amended location notice for each claim, with an accurate description and dimensions of the reduced claim, along with a map depicting the reduced claim, and a \$10 processing fee per amendment. An amendment must also be recorded at the county. If the amended claim contains more than 20 acres, calculate the additional fees due and submit those fees with the amendment(s).

SENDER: COMPLETE THIS SECTION	COMPLETE THIS SECTION ON DELIVERY
<ul style="list-style-type: none"> Complete items 1, 2, and 3. Also complete item 4 if Restricted Delivery is desired. Print your name and address on the reverse so that we can return the card to you. Attach this card to the back of the mailpiece, or on the front if space permits. 	<p>A. Signature <input checked="" type="checkbox"/> <i>Sarah Mccombs</i> <input type="checkbox"/> Agent <input type="checkbox"/> Addressee</p> <p>B. Received by (Printed Name) <i>S Mccombs</i> C. Date of Delivery <i>11-2</i></p>
<p>1. Article Addressed to:</p> <p>MCCOMBS SARAH, PAUL; YOUNG BRUCE 2321 N GRAND DR APACHE JUNCTION, AZ 85120-1409 AMC370053, 372633, 372634</p>	<p>D. Is delivery address different from item 1? <input type="checkbox"/> Yes If YES, enter delivery address below: <input type="checkbox"/> No</p> <p>3. Service Type <input type="checkbox"/> Certified Mail <input type="checkbox"/> Express Mail <input type="checkbox"/> Registered <input type="checkbox"/> Return Receipt for Merchandise <input type="checkbox"/> Insured Mail <input type="checkbox"/> C.O.D.</p> <p>4. Restricted Delivery? (Extra Fee) <input type="checkbox"/> Yes</p>
<p>2. Article Number (Transfer from service label)</p>	<p>7011 2970 0002 3234 9297</p>
<p>PS Form 3811, February 2004 Domestic Return Receipt 102595-02-M-1540</p>	

UNITED STATES POSTAL SERVICE
 AZ 852

01 NOV 2012
 FM 11

PHOENIX, ARIZON
 2012 NOV - 2 P 12:39
 RECEIVED
 PHOENIX, ARIZON STATE OFFICE

First-Class Mail
 Postage & Fees Paid
 USPS
 Permit No. G-10

• Sender: Please print your name, address, and ZIP+4 in this box •

Bureau of Land Management
 Arizona State Office
 One North Central Avenue, Ste 800
 Phoenix, AZ 85004-4427

Please include your Arizona Mining Claim (AMC) serial number(s) and claim name(s) when submitting the additional fees, and note that you are paying additional fees due. If additional information is required, please contact Amy Thrower at 602-417-9334.

A handwritten signature in black ink that reads "Rebecca Heick". The signature is written in a cursive style with a large initial 'R'.

Rebecca Heick
Group Administrator
Lands and Minerals



United States Department of the Interior



BUREAU OF LAND MANAGEMENT
Arizona State Office
One North Central Avenue, Suite 800
Phoenix, Arizona 85004-4427
www.blm.gov/az/

In Reply Refer To:
3800 (9310) AT
AMC369890, AMC370040

CERTIFIED MAIL – RETURN RECEIPT REQUEST 7011 2970 0002 3234 9433

NOTICE

ALLEN EDWARD O
PO BOX 928505
SAN DIEGO, CA 92192

This Notice Affects Those Claims
Shown in the Block Below.

AMC369892, 370045
RINCON GOLD #18, HIDDEN MINES

2013 Maintenance Fees - Additional Fees Required

Your maintenance fee payment for the 2013 assessment year, in the amount of \$140 per claim, for the placer claims listed above, has been received and is insufficient. **The total due on your claim(s) is: \$1960.**

In accordance with the Consolidated Appropriations Act of 2012, Public Law 112-74 (125 Stat 1047), and FR44155-44158 (2012) Congress changed the way maintenance fees for placer mining claims are assessed. Instead of charging the maintenance fee on a per-claim basis, Congress stated that the fee, which is currently \$140, will be assessed on each 20 acre parcel of a placer claim or portion thereof.

Insufficient payment of the annual maintenance fee for the 2013 assessment year is a curable defect. **Therefore you are required to do one of the following within 30 days of receipt of this notice or your claim(s) will be declared forfeited:** 1) submit additional fees of \$140 per 20-acres or portion thereof based on the full acreage of the claim, or 2) amend the claim(s) to reduce the acres so a lesser fee is due and submit any additional fees due; or 3) relinquish the claim(s) in their entirety, in which case BLM will refund the maintenance fees you have already paid for the 2013 assessment year.

If you choose to amend the claims to reduce the acres, you must submit an amended location notice for each claim, with an accurate description and dimensions of the reduced claim, along with a map depicting the reduced claim, and a \$10 processing fee per amendment. An amendment must also be recorded at the county. If the amended claim contains more than 20 acres, calculate the additional fees due and submit those fees with the amendment(s).


Pd \$1960
AT

**UNITED STATES
DEPARTMENT OF THE INTERIOR**

Bureau of Land Management
Arizona State Office
1 North Central Avenue, Suite 800
Phoenix, Arizona 85004

Official Business
Penalty for Private Use, \$300

CERTIFIED MAIL™



7011 2970 0002 3234 9433



UNITED STATES POSTAGE
U.S. OFFICIAL MAIL
PENALTY FOR
PRIVATE USE \$300
FITNEY BOWES
02 1M
\$ 05.75⁰
0004208279 OCT 31 2012
MAILED FROM ZIP CODE 85004

RECEIVED
ARIZONA STATE OFFICE

2017 DEC 14 AM 8:22

- Returned to Office
- Stamps or Postage
- Defective or Reused
- Insufficient Address
- Postage Due
- Returned For Better Address

REASON CHECKED

ALLEN EDWARD O
PO BOX 928505
SAN DIEGO, CA 92192-8505

11/9
11/2



Left msg 12/1/12
21/1/11
2013

SENDER: COMPLETE THIS SECTION

- Complete items 1, 2, and 3. Also complete item 4 if Restricted Delivery is desired.
- Print your name and address on the reverse so that we can return the card to you.
- Attach this card to the back of the mailpiece, or on the front if space permits.

1. Article Addressed to:

ALLEN EDWARD O
PO BOX 928505
SAN DIEGO, CA 921928505

AMC369892, 370045

2. Article Number
(Transfer from service label)

7011 2970 0002 3234 9433

PS Form 3811, February 2004

Domestic Return Receipt

102595-02-M-1540

COMPLETE THIS SECTION ON DELIVERY

A. Signature

X

Agent

Addressee

B. Received by (Printed Name)

C. Date of Delivery

D. Is delivery address different from item 1? Yes

If YES, enter delivery address below: No

3. Service Type

Certified Mail

Express Mail

Registered

Return Receipt for Merchandise

Insured Mail

C.O.D.

4. Restricted Delivery? (Extra Fee)

Yes

Please include your Arizona Mining Claim (AMC) serial number(s) and claim name(s) when submitting the additional fees, and note that you are paying additional fees due. If additional information is required, please contact Amy Thrower at 602-417-9334.

Rebecca Heick

Rebecca Heick
Group Administrator
Lands and Minerals



United States Department of the Interior



BUREAU OF LAND MANAGEMENT
Arizona State Office
One North Central Avenue, Suite 800
Phoenix, Arizona 85004-4427
www.blm.gov/az/

December 17, 2010

In Reply Refer To:
3800 (9310) RE
AMC370040

CERTIFIED MAIL - RETURN RECEIPT REQUESTED No. 7010 0780 0001 4667 0827

DECISION

ANDREWS SEAN : This decision affects those claims shown
1304 FOXX CT : in the block below:
SUDLERSVILLE, MD 21668-1304 :

AMC370047
RICH GOLD #3

MINING CLAIMS DECLARED FORFEITED

The mining claims listed above have been declared forfeited for failure to file the required maintenance fee payment or small miner's maintenance fee waiver (waiver).

Claimants are required to pay an annual non-refundable maintenance fee of \$140, or submit a waiver, on or before September 1 of each year. These requirements were established by 30 (United States Code) 28-f-k, as amended, and 43 Code of Federal Regulations (CFR) 3834 and 3835.

Our records do not show receipt of a maintenance fee payment, or waiver received on or before September 1, 2010, for the 2011 assessment year, for the claims listed above. Therefore, the claims are forfeited.

This decision does not relieve you of the liability for reclamation of all areas disturbed by your activities on lands covered by the subject mining claim(s) and/or site(s). After you complete the reclamation, you must notify the authorized officer of the appropriate surface managing agency so that the authorized officer may conduct a final site inspection and determine whether you may be released from liability.

If you fail to reclaim the land to the satisfaction of the authorized officer, the surface management agency may cite you for noncompliance under its surface management regulations.

For land administered by the Bureau of Land Management (BLM), if you fail to reclaim the land to the satisfaction of the authorized officer as required in 43 CFR Subpart 3809, BLM will issue an order of noncompliance under 43 CFR 3809.601(a). If you fail to comply with the noncompliance order, BLM may take further action under 43 CFR 3809.604. Failure to conduct reclamation is a prohibited act that may subject you to criminal penalties. See 43 CFR 3809.605(h) and 43 CFR 3809.700.

This decision may be appealed to the Interior Board of Land Appeals, Office of the Secretary, in accordance with the regulations contained in 43 CFR, Part 4, and the enclosed Form 1842-1. If an appeal is taken, your notice of appeal must be filed in this office (at the above address) within 30 days from receipt of this decision. The appellant has the burden of showing that the decision appealed from is in error.


If you wish to file a petition pursuant to regulation 43 CFR 4.21 (58 FR 4939, January 19, 1993) for a stay of the effectiveness of this decision during the time that your appeal is being reviewed by the Board, the petition for a stay must accompany your notice of appeal. A petition for a stay is required to show sufficient justification based on the standards listed below. Copies of the notice of appeal and petition for a stay **must** also be submitted to each party named in this decision and to the Interior Board of Land Appeals and to the appropriate Office of the Solicitor (see 43 CFR 4.413) at the same time the original documents are filed with this office. If you request a stay, you have the burden of proof to demonstrate that a stay should be granted.

Standards for Obtaining a Stay

Except as otherwise provided by law or other pertinent regulation, a petition for a stay of a decision pending appeal shall show sufficient justification based on the following standards:

- (1) The relative harm to the parties if the stay is granted or denied,
- (2) The likelihood of the appellant's success on the merits,
- (3) The likelihood of immediate and irreparable harm if the stay is not granted, and
- (4) Whether the public interest favors granting the stay.

Please include your AMC serial number(s) on all correspondence. If additional information is required, please call Rod Ebert at 602-417-9397.



Rebecca Heick
Group Administrator
Lands and Minerals

Enclosure

UNITED STATES
DEPARTMENT OF INTERIOR
Bureau of Land Management
Arizona State Office
One North Central Avenue, Suite 800
Phoenix, Arizona 85004-4427

OFFICIAL BUSINESS
PENALTY FOR PRIVATE USE \$300

BLM AZ STATE OFFICE

2011 JAN -3 P 2

PHOENIX, ARIZONA

Forward to
 Office
 Moved
 Unclaimed
 No Labels
 No Return
 Discounted
 Vacant

Expired
SS
Address
Address
Address
Address
Address
Address
Address
Address



7010 0780 0001 4667 0827

UNITED STATES POSTAGE
U.S. OFFICIAL MAIL
PENALTY FOR
PRIVATE USE \$300
FITNEY BOWES
02 1M
0004208279
DEC 22 2010
\$ 05.56°
MAILED FROM ZIP CODE 85004

ANDREWS SEAN
1304 FOXX CT
SUDLERSVILLE, MD 21668-1304
AZ931 ROD AMC370040 121610

Close on 12/31/11



COMPLETE THIS SECTION ON DELIVERY	
A. Signature <input type="checkbox"/> Agent <input type="checkbox"/> Addressee <input checked="" type="checkbox"/>	
B. Received by (Printed Name) _____ C. Date of Delivery _____	
D. Is delivery address different from item 1? <input type="checkbox"/> Yes <input type="checkbox"/> No If YES, enter delivery address below: _____	
3. Service Type <input type="checkbox"/> Certified Mail <input type="checkbox"/> Express Mail <input type="checkbox"/> Registered <input type="checkbox"/> Return Receipt for Merchandise <input type="checkbox"/> Insured Mail <input type="checkbox"/> C.O.D.	
4. Restricted Delivery? (Extra Fee) <input type="checkbox"/> Yes <input type="checkbox"/> No	
2. Article Number _____ (Transfer from service label) 7010 0780 0001 4667 0827	
1. Article Addressed to: ANDREWS SEAN 1304 FOXX CT SUDLERSVILLE, MD 21668-1304 AZ931 ROD AMC370040 121610	
SENDER: COMPLETE THIS SECTION ■ Complete items 1, 2, and 3. Also complete item 4 if Restricted Delivery is desired. ■ Print your name and address on the reverse so that we can return the card to you. ■ Attach this card to the back of the mailpiece, or on the front if space permits.	
78 Form 3811, February 2004 102595-02-M-1540	

PLACE STICKER AT TOP OF ENVELOPE TO THE RIGHT OF THE RETURN ADDRESS. FOLD AT DOTTED LINE

December 17, 2010

In Reply Refer To:
3800 (9310) RE
AMC370040

CERTIFIED MAIL - RETURN RECEIPT REQUESTED No. 7010 0780 0001 4667 0827

DECISION

ANDREWS SEAN : This decision affects those claims shown
1304 FOXX CT : in the block below:
SUDLERSVILLE, MD 21668-1304 :

AMC370047
RICH GOLD #3

MINING CLAIMS
DECLARED FORFEITED

The mining claims listed above have been declared forfeited for failure to file the required maintenance fee payment or small miner's maintenance fee waiver (waiver).

Claimants are required to pay an annual non-refundable maintenance fee of \$140, or submit a waiver, on or before September 1 of each year. These requirements were established by 30 (United States Code) 28-f-k, as amended, and 43 Code of Federal Regulations (CFR) 3834 and 3835.

Our records do not show receipt of a maintenance fee payment, or waiver received on or before September 1, 2010, for the 2011 assessment year, for the claims listed above. Therefore, the claims are forfeited.

This decision does not relieve you of the liability for reclamation of all areas disturbed by your activities on lands covered by the subject mining claim(s) and/or site(s). After you complete the reclamation, you must notify the authorized officer of the appropriate surface managing agency so that the authorized officer may conduct a final site inspection and determine whether you may be released from liability.

If you fail to reclaim the land to the satisfaction of the authorized officer, the surface management agency may cite you for noncompliance under its surface management regulations.

For land administered by the Bureau of Land Management (BLM), if you fail to reclaim the land to the satisfaction of the authorized officer as required in 43 CFR Subpart 3809, BLM will issue an order of noncompliance under 43 CFR 3809.601(a). If you fail to comply with the noncompliance order, BLM may take further action under 43 CFR 3809.604. Failure to conduct reclamation is a prohibited act that may subject you to criminal penalties. See 43 CFR 3809.605(h) and 43 CFR 3809.700.

This decision may be appealed to the Interior Board of Land Appeals, Office of the Secretary, in accordance with the regulations contained in 43 CFR, Part 4, and the enclosed Form 1842-1. If an appeal is taken, your notice of appeal must be filed in this office (at the above address) within 30 days from receipt of this decision. The appellant has the burden of showing that the decision appealed from is in error.

If you wish to file a petition pursuant to regulation 43 CFR 4.21 (58 FR 4939, January 19, 1993) for a stay of the effectiveness of this decision during the time that your appeal is being reviewed by the Board, the petition for a stay must accompany your notice of appeal. A petition for a stay is required to show sufficient justification based on the standards listed below. Copies of the notice of appeal and petition for a stay **must** also be submitted to each party named in this decision and to the Interior Board of Land Appeals and to the appropriate Office of the Solicitor (see 43 CFR 4.413) at the same time the original documents are filed with this office. If you request a stay, you have the burden of proof to demonstrate that a stay should be granted.

Standards for Obtaining a Stay

Except as otherwise provided by law or other pertinent regulation, a petition for a stay of a decision pending appeal shall show sufficient justification based on the following standards:

- (1) The relative harm to the parties if the stay is granted or denied,
- (2) The likelihood of the appellant's success on the merits,
- (3) The likelihood of immediate and irreparable harm if the stay is not granted, and
- (4) Whether the public interest favors granting the stay.

Please include your AMC serial number(s) on all correspondence. If additional information is required, please call Rod Ebert at 602-417-9397.

Rebecca Heick
Group Administrator
Lands and Minerals

Enclosure
REbert:lm:121710

BUREAU OF LAND MANAGEMENT
Arizona State Office

FEDERAL EXPRESS SERVICE REQUEST

2009-214

All Federal Express Service Requests MUST be in the Mail Room no later than 2:30 P.M.

From: Tony Smith - 9330	Phone: 602-417-9355	Date: 05/22/2009
-----------------------------------	-------------------------------	----------------------------

Send To: (Do <u>not</u> send to a P.O. Box) Select from dropdown menu or enter address below INTERIOR BOARD OF LAND APPEALS 801 N. QUINCY STREET, MS 300-QC ARLINGTON, VIRGINIA 22203	Phone: 703-235-3750
Attention:	

Delivery Options:	Cash Value (if over \$100) \$
Overnight	<input type="checkbox"/> First Overnight - Delivery by 8:00 or 8:30 am
	<input checked="" type="checkbox"/> Priority Overnight - Delivery by 10:30 am
	<input type="checkbox"/> Standard Overnight - Delivery by 3:00 pm
	<input type="checkbox"/> Saturday Delivery
2 <u>Business</u> Days	<input type="checkbox"/> Delivery by 4:30 pm in 2 <u>WORK</u> days.
Contents/Comments/Other Specifications: Appeal for Paterica & Wade Cameron - AMC370051	

Tracking Number:	797626807625
-------------------------	--------------

RECEIVED
BLM AZ STATE OFFICE
2009 MAY 22 P 3:27
PHOENIX, ARIZONA

SENDER: COMPLETE THIS SECTION

- Complete items 1, 2, and 3. Also complete item 4 if Restricted Delivery is desired.
- Print your name and address on the reverse so that we can return the card to you.
- Attach this card to the back of the mailpiece, or on the front if space permits.

1. Article Addressed to:

Paterica & Wade Cameron
5454 Senegal St
Oceanside, CA 92057

2. Article Number

(Transfer from service label)

7007 3020 0000 8493 6445

COMPLETE THIS SECTION ON DELIVERY

A. Signature

X

Paterica Cameron Agent Addressee

B. Received by (Printed Name)

Paterica Cameron

C. Date of Delivery

D. Is delivery address different from item 1? YesIf YES, enter delivery address below: No


3. Service Type

 Certified Mail Express Mail Registered Return Receipt for Merchandise Insured Mail C.O.D.

4. Restricted Delivery? (Extra Fee)

 Yes

UNITED STATES POSTAL SERVICE




First-Class Mail
Postage & Fees Paid
USPS
Permit No. G-10

- Sender: Please print your name, address, and ZIP+4 in this box •

Bureau of Land Management
Arizona State Office
One North Central Avenue
Phoenix, AZ 85004

RECEIVED
AZ STATE OFFICE
2009 JUN -4 P 1:57
PHOENIX, ARIZONA

9330-T. Smith





UNITED STATES
DEPARTMENT OF THE INTERIOR
BUREAU OF LAND MANAGEMENT
ARIZONA STATE OFFICE
ONE NORTH CENTRAL AVENUE, SUITE 800
PHOENIX, ARIZONA 85004-4427

IN REPLY REFER TO:
AMC370051
(9330)TS

MAY 22 2009

Certified Mail Receipt Requested No: 70073020000084936445; Wade & Paterica Cameron

Memorandum


To: Board of Land Appeals, Office of the Secretary
From: Deputy State Director, Resources Division
Subject: Transmitting Appeal of: Patrica Cameron and Wade Cameron

Kind of Application : Mining claim Decision for AMC370051; Claim name: Washed Gold

Referring to the above-cited case, I am transmitting a notice of an appeal from the decision of the

Lands and Minerals Adjudication & Withdrawals Department dated May 22, 2009

- There are no conflicting cases of record.
- The conflicting cases shown on the status sheet have been properly noted as to the appeal and favorable action thereon suspended pending final action on the appeal.
- The records of the conflicting or reference cases identified below are transmitted herewith for use in connection with the appeal.


Michael A. Taylor

Point of Contact: Tony Smith, 9330
602-417-9355

Enclosure (copy of decision)

cc: BLM; W.O. IBLA; Field Solicitor: John Gaudio

SENDER: COMPLETE THIS SECTION

- Complete items 1, 2, and 3. Also complete item 4 if Restricted Delivery is desired.
- Print your name and address on the reverse so that we can return the card to you.
- Attach this card to the back of the mailpiece, or on the front if space permits.

1. Article Addressed to:

**DOI, Office of the Field Solicitor
Sandra D. O'Connor U.S. Court House
Suite 404
410 W. Washington St. SPC 44
Phoenix, AZ 85003-2151**

2. Article Number
(Transfer from service label)

7007 3020 0000 8493 6438

COMPLETE THIS SECTION ON DELIVERY

A. Signature

X

Agent

Addressee

B. Received by (Printed Name)

C. Date of Delivery

D. Is delivery address different from item 1? Yes

If YES, enter delivery address below: No

3. Service Type

Certified Mail

Express Mail

Registered

Return Receipt for Merchandise


Insured Mail

C.O.D.

4. Restricted Delivery? (Extra Fee)

Yes

UNITED STATES POSTAL SERVICE



First-Class Mail
Postage & Fees Paid
USPS
Permit No. G-10

- Sender: Please print your name, address, and ZIP+4 in this box •

Bureau of Land Management
Arizona State Office
One North Central Avenue
Phoenix, AZ 85004

9330-T. Smith

RECEIVED
BLM ARIZONA STATE OFFICE

2009 MAY 28 2:42

PHOENIX ARIZONA





UNITED STATES
DEPARTMENT OF THE INTERIOR
BUREAU OF LAND MANAGEMENT
ARIZONA STATE OFFICE
ONE NORTH CENTRAL AVENUE, SUITE 800
PHOENIX, ARIZONA 85004-4427

IN REPLY REFER TO:
AMC370051
(9330)TS

MAY 22 2009

Certified Mail Receipt Requested No: 70073020000084936438; John Gaudio

Memorandum

To: Board of Land Appeals, Office of the Secretary
From: Deputy State Director, Resources Division
Subject: Transmitting Appeal of: Patrica Cameron and Wade Cameron

Kind of Application : Mining claim Decision for AMC370051; Claim name: Washed Gold

Referring to the above-cited case, I am transmitting a notice of an appeal from the decision of the

Lands and Minerals Adjudication & Withdrawals Department dated May 22, 2009

- There are no conflicting cases of record.
- The conflicting cases shown on the status sheet have been properly noted as to the appeal and favorable action thereon suspended pending final action on the appeal.
- The records of the conflicting or reference cases identified below are transmitted herewith for use in connection with the appeal.

Michael A. Taylor

Point of Contact: Tony Smith, 9330
602-417-9355

Enclosure (copy of decision)

cc: BLM; W.O. IBLA; Wade & Patrica Cameron;



United States Department of the Interior

OFFICE OF HEARINGS AND APPEALS

Interior Board of Land Appeals

801 N. Quincy St. Suite 300

Arlington, VA 22203

RECEIVED
BLM AZ STATE OFFICE

2009 SEP 17 P 1:16

PHOENIX, ARIZONA

703 235 3750

703 235 8349 (fax)

September 11, 2009

Appeal of

PATRICIA CAMERON AND WADE CAMERON


AMC 370051
Mining Claims

The above appeal has been received and docketed under the number IBLA 2008-189R. Please refer to this docket number in any communication, pleading, or other document relating to this appeal.

The Board sends out some orders and decisions by FAX. If you are interested in receiving Orders or Decisions by FAX and your FAX number does not appear on your notice of appeal or other document already filed in regard to this appeal, please provide your FAX number to the Board by sending a FAX to the Board's FAX number (703-235-8349) or by placing it on any document you file with the Board in the future.

Also, please consider including, along with the hard copy of any filing, an electronic copy on either a 3.5-inch floppy diskette or a CD-ROM, in WordPerfect or Microsoft Word format.

Thank you.


H. Barry Holt
Chief Administrative Judge



United States Department of the Interior

OFFICE OF HEARINGS AND APPEALS
Interior Board of Land Appeals
801 N. Quincy Street, Suite 300
Arlington, Virginia 22203



703-235-3750

703-235-8349 (fax)

October 19, 2009

IBLA 2009-214-1)	AMC-370051
)	
PATRICIA & WADE CAMERON)	Mining Claim Affidavit of
(ON RECONSIDERATION))	Assessment Work
)	
)	Petition for Reconsideration Denied

ORDER

On September 14, 2009, Patricia and Wade Cameron filed a Motion for Rehearing of our August 27, 2009, order affirming an April 24, 2009, decision of the Arizona State Office, Bureau of Land Management (BLM), declaring the Washed Gold placer mining claim, AMC-370051, forfeited by operation of law for failure to file an affidavit of assessment work for the 2008 assessment year on or before December 30, 2008.

We consider appellants' filing to be a petition for reconsideration. Under 43 C.F.R. § 4.403, the regulation governing the filing of petitions for reconsideration, "[t]he Board may reconsider a decision in extraordinary circumstances for sufficient reason." See *Gary L. Carter (On Reconsideration)*, 132 IBLA 46, 48 (1995). Appellants provide no basis for reconsideration.

BLM declared the claim in question forfeited and void in a decision dated May 20, 2008, because appellants allegedly failed to file an affidavit of assessment work on or before December 30, 2007. Following receipt of an appeal of that decision (IBLA 2008-189), BLM informed the Board that it had discovered that document in its files. BLM requested that its decision be vacated and the case file returned. By order dated July 9, 2008, the Board granted that request.

Thereafter, on April 24, 2009, BLM issued the decision that was the subject of our August 27, 2009, order, which the Camerons would like us to reconsider. The Camerons argue that the matter is "settled by Res Judicata." Motion for Rehearing at 1. They state:

For the year of 2007, Patricia and Wade Cameron filed all the necessary documents, including an affidavit of labor. A notice of rescission was issued by BLM. That rescission was based upon lack of receipt of the same work affidavit, as used for the present decision. The decision was

appealed and won. This same Office ruled in favor of this appellant, and the claim was restored to Appellants.

Id. at 2.


The two BLM decisions do not involve the “same work affidavit.” BLM’s May 20, 2008, decision related to a missing affidavit of labor for the 2007 assessment year, which was later found by BLM. Its April 24, 2009, decision concerned a missing affidavit of labor for the 2008 assessment year, which was never filed.

As we stated in our August 27, 2009, order at page 1:

Appellants do not assert that they filed the affidavit of assessment work [for the 2008 assessment year]. Instead, they claim that they were not required to do so because they paid the claim maintenance fee on September 4, 2008. That payment, however, was for the 2009 assessment year, which runs from noon September 1, 2008, to noon September 1, 2009.


We properly affirmed BLM’s April 24, 2009, decision declaring the Washed Gold placer mining claim forfeited by operation of law.

Accordingly, pursuant to the authority delegated to the Board of Land Appeals by the Secretary of the Interior, 43 C.F.R. § 4.1, the petition for reconsideration is denied.



Bruce R. Harris
Deputy Chief Administrative Judge

I concur:



H. Barry Holt
Chief Administrative Judge

APPEARANCES:

Patricia & Wade Cameron
5454 Senegal Street
Oceanside, CA 92057-1903

FAX: 760-754-9423

cc: Office of the Field Solicitor
U.S. Department of the Interior
401 W. Washington Street, Suite 404
Phoenix, AZ 85003-2151

FAX: 602-364-7885

PATRICIA CAMERON and
WADE CAMERON
5454 Senegal St.
Oceanside, Ca. 92057
Fax: 760-754-9461

2008-189

RECEIVED
SEP - 8 2009
Board of Land Appeals

UNITED STATES DEPARTMENT OF INTERIOR
BUREAU OF LAND MANAGEMENT

U.S. Department of Interior
Bureau of Land Management
Arizona State Office

AMC370051
WASHED GOLD

v.

PATRICIA CAMERON and
WADE CAMERON
Appellants

MOTION FOR REHEARING

APPELLANTS PATRICIA AND WADE CAMERON request a rehearing in the above matter. This request for rehearing is based on errors of facts and law by the hearing officers.

This errors of facts and law were caused by negligent or intentional misrepresentation of facts by the BLM in Arizona The Office of Hearings and Appeals erred based upon mistakes of facts and law. The Order given by this Tribunal was based on issues previously heard and ruled upon, in favor of Appellants. This issue is settled by Res Judicata. The basis for the rescission is collaterally

1 estopped as the material facts, have been previously heard, and resolved .

2 The BLM did not list failure to file a document for the previous year, on their original
3 Notice of rescission, which was responded to by Appellants. This is the matter which
4 was settled previously by appeal. It was first brought to Appellants attention in the
5 order from which we are requesting a rehearing. The omission of the BLM to list the
6 claim and the ruling of this Hearing office, based on a claim , not in its original
7 documents, is a violation of Appellants civil rights, civil procedure law (whether
8 administrative or judicial) . To uphold the decision of rescission of Appellants claim
9 would be an illegal taking without notice if allowed to stand.
10
11

12 The fact that Appellants did not assert that they filed the affidavit of assessment work,
13 for the 2008, was an excusable mistake. It was based on the fact that this alleged
14 defect, was not mentioned in the Notice of Rescission to which they were
15 responding . The response and appeal of Appellants was based on the face of the
16 documents they received from the Arizona BLM.
17
18

19 For the year of 2007, Patricia and Wade Cameron filed all the necessary
20 documents, including an affidavit of labor. A notice of rescission was issued by BLM,
21 That rescission was based upon lack of receipt of the same work affidavit, as used for
22 the present decision. The decision was appealed from and won. This same Office
23 ruled in favor of this appellant., and, the claim was restored to Appellants.
24

25 The following year BLM accepted the payment (as opposed to "waiver of payment" for
26 that year.
27
28

1 Acceptance of payment would not have been accepted had the previous
2 year's filings not been valid, complete and accepted, by BLM.

3 The BLM office in Arizona, "found" the document, they had claimed unfiled, under
4 papers in a Corner of their own office, several months after it was appropriately filed.
5 That case was won by appellants. This information, regarding the lost and later found
6 document, was given to appellants by that office.
7

8
9 To base forfeiture of the claim based upon the reasons given by the Appeal tribunal, is
10 an illegal "taking". The decision now given by the Bureau is based on a claim not
11 made in the in the original complaint and is raised only in the Order affirming the illegal
12 "taking" of the claim of Appellants.
13

14 The September 2009 filing and the receipt of the maintenance fee is acknowledged by
15 BLM, in their moving papers.
16

17 The **ORDER** originated and sent by fax and receipted at 6PM on August 27,2009,
18 Several months after the appeal. It basis its upholding the BLM rescission on the fact
19 that the claim is forfeited for non filing an affidavit of work due the year previous and
20 not claimed in the original BLM Notice of Rescission.
21

22 Appellant had no notice of that complaint on the rescission notice, and the Tribunal
23 ruled prior that the paper work now claimed missing was in fact filed and accepted and
24 ruled sufficient by the BLM.
25
26
27
28

1
2
3
4
5
6
7
8
9
10
11
12
13
14
15
16
17
18
19
20
21
22
23
24
25
26
27
28

THEREFORE APPELLANTS REQUEST rehearing matter based upon
Error on the part of the Tribunal, BLM, as to facts and law, unlawful taking ,
violation of due process, constitutional law, procedural law, and is res judicata

Sept 8, 2009
Date

Patricia Cameron
Patricia Cameron

Wade Cameron

1 PATRICIA CAMERON and
2 WADE CAMERON
3 5454 Senegal St.
4 Oceanside, Ca. 92057

5
6 UNITED STATES DEPARTMENT OF INTERIOR
7 BUREAU OF LAND MANAGEMENT
8

9
10 U.S. Department of Interior
11 Bureau of Land Management
12 Arizona State Office

13 v.

14 PATRICIA CAMERON and
15 WADE CAMERON
16 Appellants

AMC370051
WASHED GOLD

MOTION FOR STAY

17 APPELLANTS PATRICIA AND WADE CAMERON, respectfully motion this Agency to
18 grant a stay of any action adverse to the appealing parties, as to their rights to the claim
19 named "Washed Gold" AMC 3700551.
20

21 A stay of any action adverse to Appellants will not injure the Bureau of Land
22 Management, but if the stay is not granted the Appellants will sustain harm which
23 cannot be compensated, or will cause harm and unnecessary judicial intervention.
24

25 The likelihood of success of the appeal, on its merits is very high, as the paperwork,
26 filed against appellants is faulty and defective on its face.
27

28 The decision of the Office of Hearing and Appeals was based upon an issue previously

1 Appealed and found for Apellants. This issue cannot be heard again. Res Judicata
2 and Collateral Estoppel are called into play.

3
4 The present Notice of Rescission contains contradictions, on its face. It also does
5 Not claim the issue, upon which the Office of Hearings and Appeals based its present
6 ruling, which would cause an illegal taking of the claim. It is based, by its own writings
7 upon the issue heard the previous year..

8
9 Public Interest, law, and equity favor the granting of the appeal and a stay
10
11
12
13
14

15 Respectfully submitted:

16
17
18 
19 PATRICIA CAMERON

September 8, 2009
DATE

20
21
22 _____
23 WADE CAMERON

September 8, 2009
DATE

1 PATRICIA CAMERON and
2 WADE CAMERON
3 5454 Senegal St.
4 Oceanside, Ca. 92057

5
6 UNITED STATES DEPARTMENT OF INTERIOR
7 BUREAU OF LAND MANAGEMENT
8

9
10 U.S. Department of Interior
11 Bureau of Land Management
12 Arizona State Office

AMC370051
WASHED GOLD

13 v.

DECLARATION

14 PATRICIA CAMERON and
15 WADE CAMERON
16 Appellants

17
18 **DECLARATION**
19

20 I PATRICIA CAMERON, APPELLANT declare I am requesting a Re Hearing from
21 My appeal of the rescission of my mining claim name "Washed Gold' AMC
22 37051, and, that all that documents herein submitted are true to the best of
23 my knowledge and understanding.

24
25 1.The records indicate that a previous Notice of Rescission was made by BLM
26 Arizona, It was appealed and the Hearing Office ruled in favor of Appellants .

27
28 This Settled forever the issue of whether a Work Affidavit for that year had been
submitted.

1 Another order on this issue is in violation of Res Judicata and is collaterally estopped
2 from rehearing

3 2. This issue was again ruled upon and mistakenly upheld by the Hearing Office for
4 A second time even though Barred by Collateral Estoppel. This same issue was
5 not listed on the original Notice of Rescission sent to Appellants, giving them the
6 opportunity to respond.. Thus any ruling on the issue is not only collaterally estopped,
7 but violates due process, and other constitutional rights.
8

9 3.The Notice of Rescission is ambiguous, and contradictory and therefore
10 Void on its face.
11

12
13 I declare under penalty of perjury, that what I have stated here, is true.
14
15
16

17 
18 PATRICIA CAMERON

Date: September 8, 2009

PROOF OF SERVICE

I Patricia Cameron, Declare that I am over the age of eighteen years of age. My address is 5454 Scncgal St., Oceanside, Ca. and holder of claim "Washed Gold" AMC370051.

I served the following documents:

- 1. Reqeust for Rehearing
- 2. Motion for Stay
- 3. *Declaration*

By placing them in a sealed envelope with postage fully prepaid in the U.S. mail, and addressed as follows:

U.S. Department of the Interior
Bureau of Land Management- Arizona Office
One North Central Ave., Suite 800
Phoenix, Arizona 85004-4427

Field Solicitor
U.S. Dept of Interior
505 North 2nd St., Suite 150
Phocnix, Arizona 85004-3904

U.S. Department of Interior
Office of Hearings and Appeals,
Interior Board of Land Appeals
801 N. Quincy St.
MS 300-QC
Arlington, Virginia 22203

I declare under penalty of perjury that the foregoing is true and correct.


PATRICIA CAMERON

September 9, 2009
DATE

1 PATRICIA CAMERON and
2 WADE CAMERON
3 5454 Senegal St.
4 Oceanside, Ca. 92057
5 Fax: 760-754-9461

RECEIVED
SEP 14 2009
Board of Land Appeals

6
7
8 UNITED STATES DEPARTMENT OF INTERIOR
9 BUREAU OF LAND MANAGEMENT
10

11 U.S. Department of Interior
12 Bureau of Land Management
13 Arizona State Office

AMC370051
WASHED GOLD

14 v.

15 PATRICIA CAMERON and
16 WADE CAMERON
17 Appellants

MOTION FOR REHEARING

18
19 APPELLANTS PATRICIA AND WADE CAMERON request a rehearing in the above
20 matter. This request for rehearing is based on errors of facts and law by the hearing
21 officers.

22
23 This errors of facts and law were caused by negligent or intentional
24 misrepresentation of facts by the BLM in Arizona The Office of Hearings and
25 Appeals erred based upon mistakes of facts and law. The Order given by this
26 Tribunal was based on issues previously heard and ruled upon, in favor of Appellants.

27
28 This issue is settled by Res Judicata. The basis for the rescission is collaterally

1 estopped as the material facts, have been previously heard, and resolved .

2 The BLM did not list failure to file a document for the previous year, on their original
3 Notice of rescission, which was responded to by Appellants. This is the matter which
4 was settled previously by appeal. It was first brought to Appellants attention in the
5 order from which we are requesting a rehearing. The omission of the BLM to list the
6 claim and the ruling of this Hearing office, based on a claim , not in its original
7 documents, is a violation of Appellants civil rights, civil procedure law (whether
8 administrative or judicial) . To uphold the decision of rescission of Appellants claim
9 would be an illegal taking without notice if allowed to stand.
10
11

12 The fact that Appellants did not assert that they filed the affidavit of assessment work,
13 for the 2008, was an excusable mistake. It was based on the fact that this alleged
14 defect, was not mentioned in the Notice of Rescission to which they were
15 responding . The response and appeal of Appellants was based on the face of the
16 documents they received from the Arizona BLM.
17
18

19 For the year of 2007, Patricia and Wade Cameron filed all the necessary
20 documents, including an affidavit of labor. A notice of rescission was issued by BLM,
21 That rescission was based upon lack of receipt of the same work affidavit, as used for
22 the present decision. The decision was appealed from and won. This same Office
23 ruled in favor of this appellant., and, the claim was restored to Appellants.
24

25 The following year BLM accepted the payment (as opposed to "waiver of payment" for
26 that year.
27
28

1 Acceptance of payment would not have been accepted had the previous
2 year's filings not been valid, complete and accepted, by BLM.

3 The BLM office in Arizona, "found" the document, they had claimed unfiled, under
4 papers in a Corner of their own office, several months after it was appropriately filed.
5 That case was won by appellants. This information, regarding the lost and later found
6 document, was given to appellants by that office.
7

8
9 To base forfeiture of the claim based upon the reasons given by the Appeal tribunal, is
10 an illegal "taking". The decision now given by the Bureau is based on a claim not
11 made in the in the original complaint and is raised only in the Order affirming the illegal
12 "taking" of the claim of Appellants.
13

14 The September 2009 filing and the receipt of the maintenance fee is acknowledged by
15 BLM, in their moving papers.
16

17 The **ORDER** originated and sent by fax and receipted at 6PM on August 27,2009,
18 Several months after the appeal. It basis its upholding the BLM rescission on the fact
19 that the claim is forfeited for non filing an affidavit of work due the year previous and
20 not claimed in the original BLM Notice of Rescission.
21

22 Appellant had no notice of that complaint on the rescission notice, and the Tribunal
23 ruled prior that the paper work now claimed missing was in fact filed and accepted and
24 ruled sufficient by the BLM.
25
26
27
28

1
2
3
4
5
6
7
8
9
10
11
12
13
14
15
16
17
18
19
20
21
22
23
24
25
26
27
28

THEREFORE APPELLANTS REQUEST rehearing matter based upon
Error on the part of the Tribunal, BLM, as to facts and law, unlawful taking ,
violation of due process, constitutional law, procedural law, and is res judicata

Sept 8, 2004
Date

Patricia Cameron
Patricia Cameron

Wade Cameron
Wade Cameron

1 PATRICIA CAMERON and
2 WADE CAMERON
3 5454 Senegal St.
4 Oceanside, Ca. 92057

5
6 UNITED STATES DEPARTMENT OF INTERIOR
7 BUREAU OF LAND MANAGEMENT
8

9
10 U.S. Department of Interior
11 Bureau of Land Management
12 Arizona State Office

13 v.

14 PATRICIA CAMERON and
15 WADE CAMERON
16 Appellants

AMC370051
WASHED GOLD

MOTION FOR STAY

17 APPELLANTS PATRICIA AND WADE CAMERON, respectfully motion this Agency to
18 grant a stay of any action adverse to the appealing parties, as to their rights to the claim
19 named "Washed Gold" AMC 3700551.
20

21 A stay of any action adverse to Appellants will not injure the Bureau of Land
22 Management, but if the stay is not granted the Appellants will sustain harm which
23 cannot be compensated, or will cause harm and unnecessary judicial intervention.
24

25 The likelihood of success of the appeal, on its merits is very high, as the paperwork,
26 filed against appellants if faulty and defective on its face.
27

28 The decision of the Office of Hearing and Appeals was based upon an issue previously

1 Appealed and found for Apellants. This issue cannot be heard again. Res Judicata
2 and Collateral Estoppel are called into play.

3 The present Notice of Rescission contains contradictions, on its face. It also does
4 Not claim the issue, upon which the Office of Hearings and Appeals based its present
5 ruling, which would cause an illegal taking of the claim. It is based, by its own writings
6 upon the issue heard the previous year..
7

8
9 Public Interest, law, and equity favor the granting of the appeal and a stay
10
11
12
13
14

15 Respectfully submitted:
16

17
18 
19 PATRICIA CAMERON

September 8, 2009
DATE

20
21 
22 WADE CAMERON

September 8, 2009
DATE

1 PATRICIA CAMERON and
2 WADE CAMERON
3 5454 Senegal St.
4 Oceanside, Ca. 92057

5
6 UNITED STATES DEPARTMENT OF INTERIOR
7 BUREAU OF LAND MANAGEMENT
8

9
10 U.S. Department of Interior
11 Bureau of Land Management
12 Arizona State Office

13 v.

14 PATRICIA CAMERON and
15 WADE CAMERON
16 Appellants

AMC370051
WASHED GOLD

DECLARATION

17
18 **DECLARATION**
19

20 I PATRICIA CAMERON, APPELLANT declare I am requesting a Re Hearing from
21 My appeal of the rescission of my mining claim name "Washed Gold' AMC
22 37051, and, that all that documents herein submitted are true to the best of
23 my knowledge and understanding.

24
25 1.The records indicate that a previous Notice of Rescission was made by BLM
26 Arizona, It was appealed and the Hearing Office ruled in favor of Appellants .

27
28 This Settled forever the issue of whether a Work Affidavit for that year had been
submitted.

1 Another order on this issue is in violation of Res Judicata and is collaterally estopped
2 from rehearing

3 2. This issue was again ruled upon and mistakenly upheld by the Hearing Office for
4 A second time even though Barred by Collateral Estoppel. This same issue was
5 not listed on the original Notice of Rescission sent to Appellants, giving them the
6 opportunity to respond.. Thus any ruling on the issue is not only collaterally estopped,
7 but violates due process, and other constitutional rights.
8

9 3.The Notice of Rescission is ambiguous, and contradictory and therefore
10 Void on its face.
11

12
13 I declare under penalty of perjury, that what I have stated here, is true.
14
15
16

17 
18 PATRICIA CAMERON

Date: September 8, 2009

PROOF OF SERVICE

I Patricia Cameron, Declare that I am over the age of eighteen years of age.
My address is 5454 Senegal St., Oceanside, Ca. and holder of claim
"Washed Gold" AMC370051.

I served the following documents:

1. Reqeust for Rehearing
2. Motion for Stay

By placing them in a sealed envelope with postage fully prepaid in the U.S. mail, and addressed as follows:

U.S. Department of the Interior
Bureau of Land Management- Arizona Office
One North Central Ave., Suite 800
Phoenix, Arizona 85004-4427

Field Solicitor
U.S. Dept of Interior
505 North 2nd St., Suite 150
Phoenix, Arizona 85004-3904

U.S. Department of Interior
Office of Hearings and Appeals,
Interior Board of Land Appeals
801 N. Quincy St.
MS 300-QC
Arlington, Virginia 22203

I declare under penalty of perjury that the foregoing is true and correct.


PATRICIA CAMERON

September 9, 2009
DATE

PATRICIA K. CAMERON



Ms. Patricia Cameron
5454 Senegal St.
Oceanside, CA 92057-1903

Costa Mesa, CA 92626

7009 0820 0001 6499 5804



U.S. POSTAGE
PAID
OCEANSIDE, CA
92054
SEP 09, '09
AMOUNT

1000

22203

\$3.41

00022917-12

U.S. Dept of Interior
Office of Hearings & Appeals
Interior Board of Land Appeals
801 W. Courthouse, Suite 300
Alexandria, Va 22203

2220381710 COLL



PLACE STICKER AT TOP OF ENVELOPE TO THE RIGHT
OF THE RETURN ADDRESS, FOLD AT DOTTED LINE
CERTIFIED MAIL™



RECEIVED
BLM AZ STATE OFFICE

2009 SEP 11 P 2:04

PHOENIX, ARIZONA

1 PATRICIA CAMERON and
2 WADE CAMERON
3 5454 Senegal St.
4 Oceanside, Ca. 92057
5 Fax: 760-754-9461
6
7

8 UNITED STATES DEPARTMENT OF INTERIOR
9 BUREAU OF LAND MANAGEMENT
10

11 U.S. Department of Interior
12 Bureau of Land Management
13 Arizona State Office

14 v.

15 PATRICIA CAMERON and
16 WADE CAMERON
17 Appellants

AMC370051
WASHED GOLD

MOTION FOR REHEARING

18
19 APPELLANTS PATRICIA AND WADE CAMERON request a rehearing in the above
20 matter. This request for rehearing is based on errors of facts and law by the hearing
21 officers.

22
23 This errors of facts and law were caused by negligent or intentional
24 misrepresentation of facts by the BLM in Arizona The Office of Hearings and
25 Appeals erred based upon mistakes of facts and law. The Order given by this
26 Tribunal was based on issues previously heard and ruled upon, in favor of Appellants.
27
28 This issue is settled by Res Judicata. The basis for the rescission is collaterally

estopped as the material facts, have been previously heard, and resolved .

The BLM did not list failure to file a document for the previous year, on their original Notice of rescission, which was responded to by Appellants. This is the matter which was settled previously by appeal. It was first brought to Appellants attention in the order from which we are requesting a rehearing. The omission of the BLM to list the claim and the ruling of this Hearing office, based on a claim , not in its original documents, is a violation of Appellants civil rights, civil procedure law (whether administrative or judicial) . To uphold the decision of rescission of Appellants claim would be an illegal taking without notice if allowed to stand.

The fact that Appellants did not assert that they filed the affidavit of assessment work, for the 2008, was an excusable mistake. It was based on the fact that this alleged defect, was not mentioned in the Notice of Rescission to which they were responding . The response and appeal of Appellants was based on the face of the documents they received from the Arizona BLM.

For the year of 2007, Patricia and Wade Cameron filed all the necessary documents, including an affidavit of labor. A notice of rescission was issued by BLM, That rescission was based upon lack of receipt of the same work affidavit, as used for the present decision. The decision was appealed from and won. This same Office ruled in favor of this appellant., and, the claim was restored to Appellants.

The following year BLM accepted the payment (as opposed to "waiver of payment" for that year.

RECEIVED
BLM AZ STATE OFFICE
2009 SEP 11 P 2:04
PHOENIX, ARIZONA

1 Acceptance of payment would not have been accepted had the previous
2 year's filings not been valid, complete and accepted, by BLM.

3 The BLM office in Arizona, "found" the document, they had claimed unfiled, under
4 papers in a Corner of their own office, several months after it was appropriately filed.
5 That case was won by appellants. This information, regarding the lost and later found
6 document, was given to appellants by that office.
7

8
9 To base forfeiture of the claim based upon the reasons given by the Appeal tribunal, is
10 an illegal "taking". The decision now given by the Bureau is based on a claim not
11 made in the in the original complaint and is raised only in the Order affirming the illegal
12 "taking" of the claim of Appellants.
13

14 The September 2009 filing and the receipt of the maintenance fee is acknowledged by
15 BLM, in their moving papers.
16

17 The **ORDER** originated and sent by fax and receipted at 6PM on August 27,2009,
18 Several months after the appeal. It basis its upholding the BLM rescission on the fact
19 that the claim is forfeited for non filing an affidavit of work due the year previous and
20 not claimed in the original BLM Notice of Rescission.
21

22 Appellant had no notice of that complaint on the rescission notice, and the Tribunal
23 ruled prior that the paper work now claimed missing was in fact filed and accepted and
24 ruled sufficient by the BLM.
25

26
27
28
RECEIVED
BLM AZ STATE OFFICE
2009 SEP 11 P 2:04
PHOENIX, ARIZONA

1
2 THEREFORE APPELLANTS REQUEST rehearing matter based upon
3 Error on the part of the Tribunal, BLM, as to facts and law, unlawful taking ,
4 violation of due process, constitutional law, procedural law, and is res judicata
5
6
7

8 Sept 8, 2009
9 **Date**

Patricia Cameron
Patricia Cameron

Wade Cameron
Wade Cameron

RECEIVED
BLM AZ STATE OFFICE
2009 SEP 11 P 2:05
PHOENIX, ARIZONA

RECEIVED
BLM AZ STATE OFFICE

2009 SEP 11 P 2:05

PHOENIX, ARIZONA

1 PATRICIA CAMERON and
2 WADE CAMERON
3 5454 Senegal St.
4 Oceanside, Ca. 92057

5
6 UNITED STATES DEPARTMENT OF INTERIOR
7 BUREAU OF LAND MANAGEMENT
8

<p>9 U.S. Department of Interior 10 Bureau of Land Management 11 Arizona State Office 12 v. 13 PATRICIA CAMERON and 14 WADE CAMERON 15 Appellants</p>	<p>AMC370051 WASHED GOLD MOTION FOR STAY</p>
--	---

16
17 APPELLANTS PATRICIA AND WADE CAMERON, respectfully motion this Agency to
18 grant a stay of any action adverse to the appealing parties, as to their rights to the claim
19 named "Washed Gold" AMC 3700551.
20

21 A stay of any action adverse to Appellants will not injure the Bureau of Land
22 Management, but if the stay is not granted the Appellants will sustain harm which
23 cannot be compensated, or will cause harm and unnecessary judicial intervention.
24

25 The likelihood of success of the appeal, on its merits is very high, as the paperwork,
26 filed against appellants if faulty and defective on its face.
27

28 The decision of the Office of Hearing and Appeals was based upon an issue previously

1 Appealed and found for Apellants. This issue cannot be heard again. Res Judicata
2 and Collateral Estoppel are called into play.

3 The present Notice of Rescission contains contradictions, on its face. It also does
4 Not claim the issue, upon which the Office of Hearings and Appeals based its present
5 ruling, which would cause an illegal taking of the claim. It is based, by its own writings
6 upon the issue heard the previous year..
7

8
9 Public Interest, law, and equity favor the granting of the appeal and a stay
10

11
12 RECEIVED
13 BLM AZ STATE OFFICE
14 2009 SEP 11 P 2:05
15 PHOENIX, ARIZONA

16 Respectfully submitted:

17
18 
19 PATRICIA CAMERON

September 8, 2009
DATE

20
21
22 
23 WADE CAMERON

September 8, 2009
DATE

RECEIVED
BLM AZ STATE OFFICE
2009 SEP 11 P 2:05
PHOENIX, ARIZONA

1 PATRICIA CAMERON and
2 WADE CAMERON
3 5454 Senegal St.
4 Oceanside, Ca. 92057

5
6 UNITED STATES DEPARTMENT OF INTERIOR
7 BUREAU OF LAND MANAGEMENT
8

9
10 U.S. Department of Interior
11 Bureau of Land Management
12 Arizona State Office

13 v.

14 PATRICIA CAMERON and
15 WADE CAMERON
16 Appellants

AMC370051
WASHED GOLD

DECLARATION

17
18 **DECLARATION**
19

20 I PATRICIA CAMERON, APPELLANT declare I am requesting a Re Hearing from
21 My appeal of the rescission of my mining claim name "Washed Gold' AMC
22 37051, and, that all that documents herein submitted are true to the best of
23 my knowledge and understanding.

24
25 1.The records indicate that a previous Notice of Rescission was made by BLM
26 Arizona, It was appealed and the Hearing Office ruled in favor of Appellants .

27
28 This Settled forever the issue of whether a Work Affidavit for that year had been
submitted.

1 Another order on this issue is in violation of Res Judicata and is collaterally estopped
2 from rehearing

3 2. This issue was again ruled upon and mistakenly upheld by the Hearing Office for
4 A second time even though Barred by Collateral Estoppel. This same issue was
5 not listed on the original Notice of Rescission sent to Appellants, giving them the
6 opportunity to respond.. Thus any ruling on the issue is not only collaterally estopped,
7 but violates due process, and other constitutional rights.
8

9 3.The Notice of Rescission is ambiguous, and contradictory and therefore
10 Void on its face.
11

12
13 I declare under penalty of perjury, that what I have stated here, is true.
14
15
16

17 
18 PATRICIA CAMERON

Date: September 8, 2009

21 PHOENIX, ARIZONA

22 2009 SEP 11 P 2:05

23 RECEIVED
24 BLM AZ STATE OFFICE
25
26
27
28

PROOF OF SERVICE

I Patricia Cameron, Declare that I am over the age of eighteen years of age. My address is 5454 Senegal St., Oceanside, Ca. and holder of claim "Washed Gold" AMC370051.

I served the following documents:

1. Request for Rehearing
2. Motion for Stay
3. *declarator*

By placing them in a sealed envelope with postage fully prepaid in the U.S. mail, and addressed as follows:

U.S. Department of the Interior
Bureau of Land Management- Arizona Office
One North Central Ave., Suite 800
Phoenix, Arizona 85004-4427

Field Solicitor
U.S. Dept of Interior
505 North 2nd St., Suite 150
Phoenix, Arizona 85004-3904

U.S. Department of Interior
Office of Hearings and Appeals,
Interior Board of Land Appeals
801 N. Quincy St.
MS 300-QC
Arlington, Virginia 22203

RECEIVED
BLM AZ STATE OFFICE
2009 SEP 11 P 2:05
PHOENIX, ARIZONA

I declare under penalty of perjury that the foregoing is true and correct.


PATRICIA CAMERON

September 9, 2009
DATE


PATRICIA K. CAMERON



Ms. Patricia Cameron
5454 Senegal St.
Oceanside, CA 92057-1903



7009 0820 0001 6499 5798



1000

85004

U.S. POSTAGE
PAID
OCEANSIDE, CA
92054
SEP 09 '09
AMOUNT

\$3.41
00022917-12

RECEIVED
BLM AZ STATE OFFICE

2009 SEP 11 P 2:05

PHOENIX, ARIZONA


*U. S. Dept. of Interior
Bureau of Land Mgmt. Arizona Office
One North Central Ave. Suite 800
Phoenix, Arizona 85004-4427*

85004/0890



PLACE STICKER AT TOP OF ENVELOPE TO THE RIGHT
OF THE RETURN ADDRESS, FOLD AT DOTTED LINE

CERTIFIED MAIL™



United States Department of the Interior

OFFICE OF HEARINGS AND APPEALS
Interior Board of Land Appeals
801 N. Quincy Street, Suite 300
Arlington, Virginia 22203



703-235-3750

703-235-8349 (fax)

August 27, 2009

IBLA 2009-214)	AMC-370051
)	
PATRICIA & WADE CAMERON)	Mining Claim Affidavit of
)	Assessment Work
)	
)	Decision Affirmed;
)	Request for Stay Denied as Moot

ORDER

Patricia and Wade Cameron have appealed from and requested a stay of the effect of an April 24, 2009, decision of the Arizona State Office, Bureau of Land Management (BLM), declaring the Washed Gold placer mining claim, AMC-370051, forfeited by operation of law for failure to file an affidavit of assessment work for the 2008 assessment year on or before December 30, 2008.

Because appellants have not demonstrated any error in BLM's decision, it is affirmed, and their request for a stay is denied as moot.

On September 5, 2007, BLM received a claim maintenance fee waiver certification for the claim at issue for the 2008 assessment year, which ran from noon on September 1, 2007, to noon on September 1, 2008. Therefore, the claimants were required to file an affidavit of annual assessment work for that assessment year with BLM on or before the statutory filing deadline of December 30, 2008. *See Dan Adelman*, 169 IBLA 13, 15 (2006); *John J. Trautner*, 165 IBLA 265, 267 (2005).¹ No affidavit of assessment work for the claim was filed with BLM on or before December 30, 2008.

Appellants do not assert that they filed the affidavit of assessment work. Instead, they claim that they were not required to do so because they paid the claim maintenance fee on September 4, 2008. That payment, however, was for the 2009 assessment year, which runs from noon September 1, 2008, to noon September 1, 2009.

¹ In *John J. Trautner*, 165 IBLA at 267 n.5, we noted that there is no formal procedure for allowing a waiver, and thus, "[i]f a claimant timely files a waiver certification and BLM finds no defects, the waiver is apparently allowed and the obligation to file an affidavit of assessment work is triggered."

It is well established that if a claimant files a waiver certification in lieu of satisfying the claim maintenance fee requirement of 30 U.S.C. § 28f(a) (2006) for the upcoming assessment year, the claimant is required by the Mining Law of 1872 to perform assessment work during that assessment year and to file with BLM, in accordance with section 314(a) of the Federal Land Policy and Management Act of 1976 (FLPMA), 43 U.S.C. § 1744(a) (2006), an affidavit of having performed such work on or before December 30 of the calendar year in which the assessment year ends.² 43 C.F.R. § 3835.31(a) and (d); see 43 C.F.R. §§ 3835.12, 3835.15, and 3835.16(a); *John J. Trautner*, 165 IBLA at 267.


Under section 314(c) of FLPMA, 43 U.S.C. § 1744(c) (2006), the failure to file an affidavit or other evidence of assessment work “shall be deemed conclusively to constitute an abandonment of the mining claim . . . by the owner,” thereby rendering the claim void. *John J. Trautner*, 165 IBLA at 267. 43 C.F.R. §§ 3830.91(a) and 3835.91 currently provide that failure to file an affidavit of assessment work results in a “forfeiture” of the claim, which is deemed to be synonymous with “abandoned and void.” See 43 C.F.R. § 3830.5 (“*Forfeit or forfeiture*”).

The Board has no authority to disregard the Camerons’ failure to file timely: “[T]he statutory provision is self-executing, and, even where extenuating circumstances are asserted, the Department is without authority to excuse lack of compliance, to extend the time for compliance, or to afford any relief from the statutory consequences.”³ *John J. Trautner*, 165 IBLA at 273.

² Section 314(a) of FLPMA requires “[t]he owner of an unpatented . . . placer mining claim located after October 21, 1976,” to file, “prior to December 31 of each year,” an affidavit of assessment work. 43 U.S.C. § 1744(a) (2006). It also provides for the filing of a notice of intent to hold a claim, in lieu of an affidavit of assessment work. However, in most cases, once a waiver is sought and obtained, the claimant is required to perform assessment work and file an affidavit of having performed such work. See 43 C.F.R. § 3835.31(c) and (d).


³ Although the Camerons allege that they relied on erroneous oral advice from a BLM employee in not filing the affidavit of assessment work, they provide no convincing evidence that such advice was, in fact, erroneous, and even assuming that it was, estoppel will not lie against the United States where the crucial misstatement by the BLM employee relied upon by the party seeking estoppel is oral, rather than written. *David E. Best*, 140 IBLA 234, 236 (1997) (citing *Heckler v. Community Health Services of Crawford County, Inc.*, 467 U.S. 51, 65 (1984)).

Accordingly, pursuant to the authority delegated to the Board of Land Appeals by the Secretary of the Interior, 43 C.F.R. § 4.1, the decision appealed from is affirmed, and appellants' request for a stay is denied as moot.



Bruce R. Harris
Deputy Chief Administrative Judge

I concur:


H. Barry Holt
Chief Administrative Judge

APPEARANCES:

Patricia & Wade Cameron
5454 Senegal Street
Oceanside, CA 92057-1903

FAX: 760-754-9423

cc: Office of the Field Solicitor
U.S. Department of the Interior
401 W. Washington Street, Suite 404
Phoenix, AZ 85003-2151

FAX: 602-364-7885

Patricia Cameron
5454 Senegal St.
Oceanside, Ca. 92057

FAX: 760-754-9423

U.S. Department of the Interior
Office of Hearings and Appeals
Interior Board of Land Appeals
1801 Quincy St., Suite 300
Arlington Va. 22203
FAX: 703-235-3750

RECEIVED
JUL 13 2009
Board of Land Appeals

ATTENTION: MR. H. BARRY HOLT

RE: Appeal of Patricia and Wade Cameron
AMC 370051 Mining Claim

2009-214

Dear Mr. Holt:


I am receipt of your letter indicating that you only send your decisions by Fax. I have only just received that letter.

My fax number is listed above .

I did not know to file an electronic copy of my appeal or correspondence, as that direction was not listed in the standard procedures.

Thank you for your help in this matter., and I look forward to a positive response to my appeal.

Thank you



Patricia Cameron

PATRICIA K. CAMERON



Patricia Cameron
5454 Senegal St.
Oceanside, CA 92057-1903

SANTA ANA CA 927

10 JUL 2009 PM 3 T



USA FIRST CLASS 1000000000

attn:
Mr. B. Holt

U. S. Dept of Interior
Office of Hearings & Appeals
Interior Board of Land Appeals
501 W. Duane St # 300
Arlington Va 22203

22203+1710



2009-214

Patricia Cameron
5454 Senegal St.
Oceanside, Ca. 92057

FAX: 760-754-9423

U.S. Department of the Interior
Office of Hearings and Appeals
Interior Board of Land Appeals
1801 Quincy St., Suite 300
Arlington Va. 22203
FAX: 703-235-3750

RECEIVED

RW JUL - 8 2009 HA

Board of Land Appeals

ATTENTION: MR. H. BARRY HOLT

RE: Appeal of Patricia and Wade Cameron
AMC 370051 Mining Claim

Dear Mr. Holt:

I am receipt of your letter indicating that you only send your decisions by Fax. I have only just received that letter.

My fax number is listed above .

I did not know to file an electronic copy of my appeal or correspondence, as that direction was not listed in the standard procedures.

Thank you for your help in this matter., and I look forward to a positive response to my appeal.

Thank you



Patricia Cameron



United States Department of the Interior

OFFICE OF HEARINGS AND APPEALS

Interior Board of Land Appeals

801 N. Quincy St. Suite 300

Arlington, VA 22203

RECEIVED
BLM AL STATE OFFICE

2009 MAY 29 P 2:04

PHOENIX, ARIZONA

703 235 3750

703 235 8349 (fax)

May 26, 2009

Appeal of

PATRICIA AND WADE CAMERON

AMC 370051
Mining Claims

The above appeal has been received and docketed under the number IBLA 2009-214. Please refer to this docket number in any communication, pleading, or other document relating to this appeal.

The Board sends out some orders and decisions by FAX. If you are interested in receiving Orders or Decisions by FAX and your FAX number does not appear on your notice of appeal or other document already filed in regard to this appeal, please provide your FAX number to the Board by sending a FAX to the Board's FAX number (703-235-8349) or by placing it on any document you file with the Board in the future.

Also, please consider including, along with the hard copy of any filing, an electronic copy on either a 3.5-inch floppy diskette or a CD-ROM, in WordPerfect or Microsoft Word format.

Thank you.



H. Barry Holt
Chief Administrative Judge

UNITED STATES
DEPARTMENT OF THE INTERIOR
OFFICE OF HEARINGS AND APPEALS
801 N. QUINCY STREET, SUITE 300
ARLINGTON, VA 22203

OFFICIAL BUSINESS
PENALTY FOR PRIVATE USE \$300

RECEIVED
BLM ARIZONA STATE OFFICE

2009 MAY 29 P 2:04

PHOENIX, ARIZONA



016H16506918

\$00.44₀

05/26/2009

Mailed From 22203

US POSTAGE

Hasler

Bureau of Land Management
Arizona State Office
One North Central Avenue, Suite 800
Phoenix, AZ 85004-4427

85004+4427





UNITED STATES
DEPARTMENT OF THE INTERIOR
BUREAU OF LAND MANAGEMENT
ARIZONA STATE OFFICE
ONE NORTH CENTRAL AVENUE, SUITE 800
PHOENIX, ARIZONA 85004-4427

IN REPLY REFER TO:
AMC370051
(9330)TS

MAY 22 2009

Certified Mail Receipt Requested No: 70073020000084936445; Wade & Paterica Cameron

Memorandum

To: Board of Land Appeals, Office of the Secretary
From: Deputy State Director, Resources Division
Subject: Transmitting Appeal of: Patrica Cameron and Wade Cameron

Kind of Application : Mining claim Decision for AMC370051; Claim name: Washed Gold

Referring to the above-cited case, I am transmitting a notice of an appeal from the decision of the

Lands and Minerals Adjudication & Withdrawals Department dated May 22, 2009

- There are no conflicting cases of record.
- The conflicting cases shown on the status sheet have been properly noted as to the appeal and favorable action thereon suspended pending final action on the appeal.
- The records of the conflicting or reference cases identified below are transmitted herewith for use in connection with the appeal.


Michael A. Taylor

Point of Contact: Tony Smith, 9330
602-417-9355

Enclosure (copy of decision)

cc: BLM; W.O. IBLA; Field Solicitor: John Gaudio

RECEIVED
MAY 26 2009
Board of Land Appeals

NOTICE!!

These documents have been scanned!

Do not place un-scanned documents beneath this notice!

Do not remove this notice from this file!

GPO Jacket No. 560-102
Print Order 61540
Rise Business Services, LLC
Job=AZ15 6/3/2019



Box Number= AZ15107



Claim Begin-End: AMC370040-AMC370053

3 Transfers



AZ15107-8

AMC369706-AMC370040

**NO
DOCUMENTS
FOUND**

NO DOCUMENTS FOUND
NO DOCUMENTS FOUND

NOTICE!!

These documents have been scanned!

Do not place un-scanned documents beneath this notice!

Do not remove this notice from this file!

GPO Jacket No. 560-102
Print Order 61540
Rise Business Services, LLC
Job=AZ15 6/3/2019



Box Number= AZ15107



Claim Begin-End: AMC370040-AMC370053

4 Annual Filings



AZ15107-8

AMC369706-AMC370040

UNITED STATES
DEPARTMENT OF THE INTERIOR
BUREAU OF LAND MANAGEMENT

438 PER

370774
369938

MAINTENANCE FEE WAIVER CERTIFICATION

FORM APPROVED
OMB NO. 1004-0114
Expires: January 31, 2020
369706

SEE INSTRUCTIONS ON PAGE 2

- This small miner waiver is filed for the assessment year beginning on September 1, 2019 and ending on September 1, 2020. 370040
- The undersigned and all related parties owned ten or fewer mining claims, mill, or tunnel sites located and maintained on Federal lands in the United States of America on September 1, 2019.
- The undersigned have performed the assessment work required by law for each mining claim listed prior to filing this waiver and understand that by filing this form, the undersigned must file an affidavit of assessment work with the Bureau of Land Management (BLM) by the December 30th following the filing of this waiver.
- The undersigned understand that if the assessment work obligation has not yet come due under 30 U.S.C. 28 (for those claims in their first assessment year only), a notice of intent to hold reciting this condition must be recorded by the December 30th following the filing of this waiver.
- The undersigned understand that mill and tunnel sites may also be listed on this waiver and be waived from payment of the maintenance fee, and that a notice of intent to hold for these sites is required to be filed with the BLM by the December 30th following the filing of this waiver.
- The undersigned understand and acknowledge that pursuant to 43 U.S.C. 1212 and 18 U.S.C. 1001, the filing or recording of a false, fictitious, or fraudulent document with the BLM may result in a fine of up to \$250,000, a prison term not to exceed five years, or both.
- The mining claims, mill or tunnel sites for which this waiver from payment of the maintenance fees is requested are:

CLAIM OR SITE NAME	BLM RECORDATION SERIAL NUMBER
1. GOLD RECORD ✓	AMC 370783
2. ROCK ON	AMC 369954
3. OPEN BUCKET	AMC 369712
4. RANGER RUN	AMC 370046
5.	
6.	
7.	
8.	
9.	
10.	

RECEIVED
BLM AZ STATE OFFICE
2019 SEP - 3 A 8:18
PHOENIX, ARIZONA

The owner(s) (claimants) of the above mining claims and sites are:

WILLIAM WIELGUS

(Owner's Name - Please Print)

P.O. Box 257

(Owner's Mailing Address)

William Wielgus
(Owner's Signature)

WICKENBURG

(City)

AZ

(State)

85358

(Zip Code)

(Owner's Name - Please Print)

(Owner's Signature)

(Owner's Mailing Address)

(City)

(State)

(Zip Code)

(Owner's Name - Please Print)

(Owner's Signature)

(Owner's Mailing Address)

(City)

(State)

(Zip Code)

(Owner's Name - Please Print)

(Owner's Signature)

(Owner's Mailing Address)

(City)

(State)

(Zip Code)

(Continued on page 2)

ENTERED
SEP 16 2019
BY: *[Signature]*

NW

(Owner's Name - Please Print)	(Owner's Signature)		
(Owner's Mailing Address)	(City)	(State)	(Zip Code)
(Owner's Name - Please Print)	(Owner's Signature)		
(Owner's Mailing Address)	(City)	(State)	(Zip Code)
(Owner's Name - Please Print)	(Owner's Signature)		
(Owner's Mailing Address)	(City)	(State)	(Zip Code)
(Owner's Name - Please Print)	(Owner's Signature)		
(Owner's Mailing Address)	(City)	(State)	(Zip Code)

18 U.S.C. 1001 and 43 U.S.C. 1212 make it a crime for any person knowingly and willfully to make to any department or agency of the United States any false, fictitious or fraudulent statements or representations as to any matter within its jurisdiction.

INSTRUCTIONS

1. This certification is made under the provisions of 43 U.S.C. § 1744 and 30 U.S.C. §28-28k and the regulations thereunder (43 CFR Part 3830).
2. The claimant(s) must fill in the dates in paragraph 1 for the beginning and ending of the assessment year for which this waiver is sought.
3. The claimant(s) must fill in the date in paragraph 2 for the beginning of the assessment year for which this waiver is sought.
4. All claim and site names and BLM serial numbers must be listed for the mining claims, mill sites, and tunnel sites for which the waiver is sought.
5. All owners of the mining claims, mill sites, and tunnel sites and their addresses must be given.
6. This waiver form must be signed by all the claimants or their designated agent, in original form. If an agent is designated, a notarized designation of agent, signed by all of the claimants with proper address given, must be submitted with this waiver.
7. This form must be filed no later than September 1st for the upcoming assessment year in the BLM State Office where the mining claims or sites are recorded, or the waiver cannot be granted by the BLM. (Example: To obtain a waiver for the assessment year 2012, which begins on September 1, 2011, you must qualify for and file for a waiver no later than September 1, 2011, in the proper BLM State Office.)
8. For all mining claims which require assessment work, you must record an affidavit of labor on or before the December 30th immediately following the filing of this waiver. For all other mining claims or sites waived, you must record a notice of intent to hold on or before the December 30th immediately following the filing of this waiver.
9. Mill and tunnel sites may also be listed on this waiver and be waived from payment of the maintenance fee. A notice of intent to hold for these sites is required to be filed by the December 30th following the filing of this waiver.

FOR OFFICIAL USE ONLY

UNITED STATES
DEPARTMENT OF THE INTERIOR
BUREAU OF LAND MANAGEMENT
MAINTENANCE FEE WAIVER CERTIFICATION

310774
369938
370040
FORM APPROVED
OMB NO. 1004-0114
Expires: October 31, 2016

SEE INSTRUCTIONS ON PAGE 2

1. This small miner waiver is filed for the assessment year beginning on September 1, 2018 and ending on September 1, 2019
2. The undersigned and all related parties owned ten or fewer mining claims, mill, or tunnel sites located and maintained on Federal lands in the United States of America on September 1, 2018
3. The undersigned have performed the assessment work required by law for each mining claim listed prior to filing this waiver and understand that by filing this form, the undersigned must file an affidavit of assessment work with the Bureau of Land Management (BLM) by the December 30th following the filing of this waiver.
4. The undersigned understand that if the assessment work obligation has not yet come due under 30 U.S.C. 28 (for those claims in their first assessment year only), a notice of intent to hold reciting this condition must be recorded by the December 30th following the filing of this waiver.
5. The undersigned understand that mill and tunnel sites may also be listed on this waiver and be waived from payment of the maintenance fee, and that a notice of intent to hold for these sites is required to be filed with the BLM by the December 30th following the filing of this waiver.
6. The undersigned understand and acknowledge that pursuant to 43 U.S.C. 1212 and 18 U.S.C. 1001, the filing or recording of a false, fictitious, or fraudulent document with the BLM may result in a fine of up to \$250,000, a prison term not to exceed five years, or both.
7. The mining claims, mill or tunnel sites for which this waiver from payment of the maintenance fees is requested are:

CLAIM OR SITE NAME	BLM RECORDATION SERIAL NUMBER
1. GOLD RECORD	AMC 370783
2. ROCK ON	AMC 369954
3. OPEN BUCKET	AMC 369712
4. RANGER RUN	AMC 370046
5.	
6.	
7.	
8.	
9.	
10.	

RECEIVED
 STATE OFFICE
 PHOENIX, ARIZONA
 2018 AUG 21 PM 2:45

The owner(s) (claimants) of the above mining claims and sites are:

1. **WILLIAM WIELGUS** (Owner's Name - Please Print) *William Wielgus* (Owner's Signature)

2. **P.O BOX 257** (Owner's Mailing Address) **WILKENBURG AZ 85335** (City) (State) (Zip Code)

3. _____ (Owner's Name - Please Print) _____ (Owner's Signature)

4. _____ (Owner's Mailing Address) _____ (City) (State) (Zip Code)

5. _____ (Owner's Mailing Address) _____ (City) (State) (Zip Code)

6. _____ (Owner's Name - Please Print) _____ (Owner's Signature)

7. _____ (Owner's Mailing Address) _____ (City) (State) (Zip Code)

8. _____ (Owner's Name - Please Print) _____ (Owner's Signature)

9. _____ (Owner's Mailing Address) _____ (City) (State) (Zip Code)

10. _____ (Owner's Name - Please Print) _____ (Owner's Signature)

_____ (Owner's Mailing Address) _____ (City) (State) (Zip Code)

ENTERED
 SEP 12 2018
 BY: *BBS*

_____ (Owner's Name - Please Print) _____ (Owner's Signature)

_____ (Owner's Mailing Address) _____ (City) (State) (Zip Code)

_____ (Owner's Mailing Address) _____ (City) (State) (Zip Code)

(Continued on page 2)

#4241469

(Owner's Name - Please Print)	(Owner's Signature)
(Owner's Mailing Address)	(City) (State) (Zip Code)
(Owner's Name - Please Print)	(Owner's Signature)
(Owner's Mailing Address)	(City) (State) (Zip Code)
(Owner's Name - Please Print)	(Owner's Signature)
(Owner's Mailing Address)	(City) (State) (Zip Code)
(Owner's Name - Please Print)	(Owner's Signature)
(Owner's Mailing Address)	(City) (State) (Zip Code)

18 U.S.C. 1001 and 43 U.S.C. 1212 make it a crime for any person knowingly and willfully to make to any department or agency of the United States any false, fictitious or fraudulent statements or representations as to any matter within its jurisdiction.

INSTRUCTIONS

1. This certification is made under the provisions of 43 U.S.C. § 1744 and 30 U.S.C. §28-28k and the regulations thereunder (43 CFR Part 3830).
2. The claimant(s) must fill in the dates in paragraph 1 for the beginning and ending of the assessment year for which this waiver is sought.
3. The claimant(s) must fill in the date in paragraph 2 for the beginning of the assessment year for which this waiver is sought.
4. All claim and site names and BLM serial numbers must be listed for the mining claims, mill sites, and tunnel sites for which the waiver is sought.
5. All owners of the mining claims, mill sites, and tunnel sites and their addresses must be given.
6. This waiver form must be signed by all the claimants or their designated agent, in original form. If an agent is designated, a notarized designation of agent, signed by all of the claimants with proper address given, must be submitted with this waiver.
7. This form must be filed no later than September 1st for the upcoming assessment year in the BLM State Office where the mining claims or sites are recorded, or the waiver cannot be granted by the BLM. (Example: To obtain a waiver for the assessment year 2012, which begins on September 1, 2011, you must qualify for and file for a waiver no later than September 1, 2011, in the proper BLM State Office.)
8. For all mining claims which require assessment work, you must record an affidavit of labor on or before the December 30th immediately following the filing of this waiver. For all other mining claims or sites waived, you must record a notice of intent to hold on or before the December 30th immediately following the filing of this waiver.
9. Mill and tunnel sites may also be listed on this waiver and be waived from payment of the maintenance fee. A notice of intent to hold for these sites is required to be filed by the December 30th following the filing of this waiver.

FOR OFFICIAL USE ONLY

UNITED STATES
DEPARTMENT OF THE INTERIOR
BUREAU OF LAND MANAGEMENT

MAINTENANCE FEE WAIVER CERTIFICATION

SEE INSTRUCTIONS ON PAGE 2

AMC 370774
369938

FORM APPROVED
OMB NO. 1004-0114
Expires: January 31, 2020
369786

1. This small miner waiver is filed for the assessment year beginning on September 1, 2018 and ending on September 1, 2019. 370040
2. The undersigned and all related parties owned ten or fewer mining claims, mill, or tunnel sites located and maintained on Federal lands in the United States of America on September 1, 2018.
3. The undersigned have performed the assessment work required by law for each mining claim listed prior to filing this waiver and understand that by filing this form the undersigned must file an affidavit of assessment work with the Bureau of Land Management (BLM) by the December 30th following the filing of this waiver.
4. The undersigned understand that if the assessment work obligation has not yet come due under 30 U.S.C. 28 (for those claims in their first assessment year only), a notice of intent to hold reciting this condition must be recorded by the December 30th following the filing of this waiver.
5. The undersigned understand that mill and tunnel sites may also be listed on this waiver and be waived from payment of the maintenance fee, and that a notice of intent to hold for these sites is required to be filed with the BLM by the December 30th following the filing of this waiver.
6. The undersigned understand and acknowledge that pursuant to 43 U.S.C. 1212 and 18 U.S.C. 1001, the filing or recording of a false, fictitious, or fraudulent document with the BLM may result in a fine of up to \$250,000, a prison term not to exceed five years, or both.
7. The mining claims, mill or tunnel sites for which this waiver from payment of the maintenance fees is requested are:

CLAIM OR SITE NAME	BLM RECORDATION SERIAL NUMBER
1. GOLD RECORD	AMC 370783
2. ROCK ON	AMC 369954
3. OPEN BUCKET	AMC 369712
4. RANGER RUN	AMC 370046
5.	
6.	
7.	
8.	
9.	
10.	

RECEIVED
BLM AZ STATE OFFICE
2018 NOV 23 PD 1:38
PHOENIX, ARIZONA

The owner(s) (claimants) of the above mining claims and sites are:

WILLIAM WIELGUS

(Owner's Name - Please Print)

P.O BOX 257

(Owner's Mailing Address)

William Wielgus

(Owner's Signature)

WICKENBURG

(City)

AZ

(State)

85358

(Zip Code)

(Owner's Name - Please Print)

(Owner's Signature)

(Owner's Mailing Address)

(City)

(State)

(Zip Code)

(Owner's Name - Please Print)

(Owner's Signature)

(Owner's Mailing Address)

(City)

(State)

(Zip Code)

(Owner's Name - Please Print)

(Owner's Signature)

(Owner's Mailing Address)

(City)

(State)

(Zip Code)

(Owner's Name - Please Print)	(Owner's Signature)
(Owner's Mailing Address)	(City) (State) (Zip Code)
(Owner's Name - Please Print)	(Owner's Signature)
(Owner's Mailing Address)	(City) (State) (Zip Code)
(Owner's Name - Please Print)	(Owner's Signature)
(Owner's Mailing Address)	(City) (State) (Zip Code)
(Owner's Name - Please Print)	(Owner's Signature)
(Owner's Mailing Address)	(City) (State) (Zip Code)

18 U.S.C. 1001 and 43 U.S.C. 1212 make it a crime for any person knowingly and willfully to make to any department or agency of the United States any false, fictitious or fraudulent statements or representations as to any matter within its jurisdiction.

INSTRUCTIONS

1. This certification is made under the provisions of 43 U.S.C. § 1744 and 30 U.S.C. §28-28k and the regulations thereunder (43 CFR Part 3830).
2. The claimant(s) must fill in the dates in paragraph 1 for the beginning and ending of the assessment year for which this waiver is sought.
3. The claimant(s) must fill in the date in paragraph 2 for the beginning of the assessment year for which this waiver is sought.
4. All claim and site names and BLM serial numbers must be listed for the mining claims, mill sites, and tunnel sites for which the waiver is sought.
5. All owners of the mining claims, mill sites, and tunnel sites and their addresses must be given.
5. This waiver form must be signed by all the claimants or their designated agent, in original form. If an agent is designated, a notarized designation of agent, signed by all of the claimants with proper address given, must be submitted with this waiver.
7. This form must be filed no later than September 1st for the upcoming assessment year in the BLM State Office where the mining claims or sites are recorded, or the waiver cannot be granted by the BLM. (Example: To obtain a waiver for the assessment year 2012, which begins on September 1, 2011, you must qualify for and file for a waiver no later than September 1, 2011, in the proper BLM State Office.)
3. For all mining claims which require assessment work, you must record an affidavit of labor on or before the December 30th immediately following the filing of this waiver. For all other mining claims or sites waived, you must record a notice of intent to hold on or before the December 30th immediately following the filing of this waiver.
2. Mill and tunnel sites may also be listed on this waiver and be waived from payment of the maintenance fee. A notice of intent to hold for these sites is required to be filed by the December 30th following the filing of this waiver.

FOR OFFICIAL USE ONLY

WIELGUS
BOX 357
WICKENBURG, AZ
85358



1000



85004

U.S. POSTAGE PAID
FCM LETTER
WICKENBURG, AZ
85390
NOV 20, 18
AMOUNT

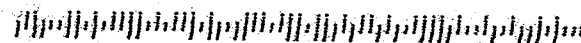
\$0.50

R2304N116747-03

BLM
One North Central Ave
Suite 800
Phoenix, AZ 85004 4427

APT 3800 (9200) BS
AMC 370783
BRENT SQUIRES

85004\$4427 CO41



RECEIVED
BLM AZ STATE OFFICE
2018 NOV 23 P 1:38
PHOENIX, ARIZONA

UNITED STATES
DEPARTMENT OF THE INTERIOR
BUREAU OF LAND MANAGEMENT

MAINTENANCE FEE WAIVER CERTIFICATION

FORM APPROVED
OMB NO. 1004-0114
Expires: January 31, 2020

SEE INSTRUCTIONS ON PAGE 2

527
370774
370040
369938
369206

- This small miner waiver is filed for the assessment year beginning on September 1, 2018 and ending on September 1, 2019
- The undersigned and all related parties owned ten or fewer mining claims, mill, or tunnel sites located and maintained on Federal lands in the United States of America on September 1, 2018.
- The undersigned have performed the assessment work required by law for each mining claim listed prior to filing this waiver and understand that by filing this form, the undersigned must file an affidavit of assessment work with the Bureau of Land Management (BLM) by the December 30th following the filing of this waiver.
- The undersigned understand that if the assessment work obligation has not yet come due under 30 U.S.C. 28 (for those claims in their first assessment year only), a notice of intent to hold reciting this condition must be recorded by the December 30th following the filing of this waiver.
- The undersigned understand that mill and tunnel sites may also be listed on this waiver and be waived from payment of the maintenance fee, and that a notice of intent to hold for these sites is required to be filed with the BLM by the December 30th following the filing of this waiver.
- The undersigned understand and acknowledge that pursuant to 43 U.S.C. 1212 and 18 U.S.C. 1001, the filing or recording of a false, fictitious, or fraudulent document with the BLM may result in a fine of up to \$250,000, a prison term not to exceed five years, or both.
- The mining claims, mill or tunnel sites for which this waiver from payment of the maintenance fees is requested are:

CLAIM OR SITE NAME	BLM RECORDATION SERIAL NUMBER
1. GOLD RECORD	370783
2. ROCK ON	369954
3. OPEN BUCKET	369712
4. RANGER RUN	370046
5.	
6.	
7.	
8.	
9.	
10.	

RECEIVED
BLM AZ STATE OFFICE
2018 SEP -5 P 4:49
PHOENIX, ARIZONA

The owner(s) (claimants) of the above mining claims and sites are:

WILLIAM WIELGUS
(Owner's Name - Please Print)
PO BOX 257
(Owner's Mailing Address)

William Wielgus
(Owner's Signature)
Wickenburg AZ 85358
(City) (State) (Zip Code)

(Owner's Name - Please Print)
(Owner's Mailing Address)

(Owner's Signature)
(City) (State) (Zip Code)

(Owner's Name - Please Print)
(Owner's Mailing Address)

(Owner's Signature)
(City) (State) (Zip Code)

(Owner's Name - Please Print)
(Owner's Mailing Address)

(Owner's Signature)
(City) (State) (Zip Code)

(Continued on page 2)

#4241469

(Owner's Name - Please Print)

(Owner's Mailing Address)

(Owner's Name - Please Print)

(Owner's Mailing Address)

(Owner's Name - Please Print)

(Owner's Mailing Address)

(Owner's Name - Please Print)

(Owner's Mailing Address)

(Owner's Signature)

(City) (State) (Zip Code)

(Owner's Signature)

(City) (State) (Zip Code)

(Owner's Signature)

(City) (State) (Zip Code)

(Owner's Signature)

(City) (State) (Zip Code)

18 U.S.C. 1001 and 43 U.S.C. 1212 make it a crime for any person knowingly and willfully to make to any department or agency of the United States any false, fictitious or fraudulent statements or representations as to any matter within its jurisdiction.

INSTRUCTIONS

1. This certification is made under the provisions of 43 U.S.C. § 1744 and 30 U.S.C. §28-28k and the regulations thereunder (43 CFR Part 3830).
2. The claimant(s) must fill in the dates in paragraph 1 for the beginning and ending of the assessment year for which this waiver is sought.
3. The claimant(s) must fill in the date in paragraph 2 for the beginning of the assessment year for which this waiver is sought.
4. All claim and site names and BLM serial numbers must be listed for the mining claims, mill sites, and tunnel sites for which the waiver is sought.
5. All owners of the mining claims, mill sites, and tunnel sites and their addresses must be given.
6. This waiver form must be signed by all the claimants or their designated agent, in original form. If an agent is designated, a notarized designation of agent, signed by all of the claimants with proper address given, must be submitted with this waiver.
7. This form must be filed no later than September 1st for the upcoming assessment year in the BLM State Office where the mining claims or sites are recorded, or the waiver cannot be granted by the BLM. (Example: To obtain a waiver for the assessment year 2012, which begins on September 1, 2011, you must qualify for and file for a waiver no later than September 1, 2011, in the proper BLM State Office.)
8. For all mining claims which require assessment work, you must record an affidavit of labor on or before the December 30th immediately following the filing of this waiver. For all other mining claims or sites waived, you must record a notice of intent to hold on or before the December 30th immediately following the filing of this waiver.
9. Mill and tunnel sites may also be listed on this waiver and be waived from payment of the maintenance fee. A notice of intent to hold for these sites is required to be filed by the December 30th following the filing of this waiver.

**POSTMARKED
TIMELY**

FOR OFFICIAL USE ONLY

DEPARTMENT OF THE INTERIOR
BUREAU OF LAND MANAGEMENT
Mining Claims

CUSTOMER INFORMATION

Admin State:
Geo State:

AZ
AZ
WIELGUS WILLIAM
PO BOX 257
WICKENBURG AZ 85358-0257

Int Rel:

CLAIMANT

Customer ID:

2236006

Serial Number	Lead Serial Number	Claim Name	County	D	Case Type	Last A Yr	Location Date	Meridian Township Range Section	Subdiv
AMC370783	AMC370774	GOLD RECORD	MARICOPA	A	PLACER	2018	12/30/2005	14 0050N 0100W 026	SW
AMC370046	AMC370040	RANGER RUN	MARICOPA	A	PLACER	2018	12/02/2005	14 0060N 0060W 027	SW
AMC369954	AMC369938	ROCK ON	MARICOPA	A	PLACER	2018	11/30/2005	14 0060N 0050W 019	SW
AMC369712	AMC369706	OPEN BUCKET	MARICOPA	A	PLACER	2018	11/18/2005	14 0060N 0060W 032	NW

Box 257
Wickenburg, AZ
5358

RECEIVED
BLM AZ STATE OFFICE
2018 SEP -5 P 1:49
PHOENIX, ARIZONA

BLM
One N. Central Ave.
Phoenix, AZ 85004-4427



1000



85004

U.S. POSTAGE PAID
FCM LETTER
WICKENBURG, AZ
85390
AUG 30, 18
AMOUNT

\$0.50

R2304N116747-03

8500484427 0041



**POSTMARKED
TIMELY**

Amc 369706
 369938
 370040
 370774

When Recorded Return Document to:
WILLIAM WIELGUS
Box 257
WICKENBURG, AZ 85358

Check here is this is a change of address.
 Telephone: _____
 E-mail address: _____

AFFIDAVIT OF PERFORMANCE OF ANNUAL WORK

1. State of Arizona, County of MARICOPA ss:
 2. I (Name) WILLIAM WIELGUS
 3. Reside at (Address) Box 257
 City WICKENBURG County MARICOPA

RECEIVED
 BLM AZ STATE OFFICE
 2010 AUG 21 P 2:45
 PHOENIX, ARIZONA
 BLM
 Date
 Stamp

State AZ Zip 85358 being duly sworn, depose and say that I am a citizen of the United States, more than eighteen years of age, and that all of the facts set forth in this affidavit, subject to the provisions and penalties of 18 U.S.C. 1001 pertaining to the filing of false, fictitious, or fraudulent statements with the United States, are true and correct according to the best of my knowledge, information and belief.
 4. Owner's name and address (If not shown in Items 1-3 above). _____

5. That I am personally acquainted with the mining claim(s). The work and improvements were made by and at the expense of the owner(s) of said claim(s). Said contiguous group of claims, listed on this document, are situated in the _____ (optional) Mining District; MARICOPA County, Arizona.

Line No.	AMC NUMBER	CLAIM/SITE NAME	COUNTY RECORDER DATA (If available)	TWP	RNG	SEC
1	370783	GOLD RECORD	2006-0357025A	5N	6W	26
2	369954	ROCK ON	2006-0326697	6N	5W	19
3	369712	OPEN BUCKET	2006-0193442	6N	6W	32
4	370046	RANGER RUN	2006-0234211	6N	6W	27
5						
6						

ENTERED
 AUG 30 2010
 BY: [Signature]

Form: MCF108
 Revised Jan. 2006
 Page 1 of 2



4241469

RECEIVED
BLM AZ STATE OFFICE
2018 AUG 21 P 2:45
PHOENIX, ARIZONA

7					
8					
9					
10					

6. That between the dates starting at 12 o'clock noon on September 1, 20 17 and ending at 12 o'clock noon on September 1, 2018 at least \$ 650 dollars worth of work and improvements were done and performed upon said claim(s) or upon one or more of a contiguous group of claims for the benefit of all, wholly or partly outside of a contiguous group of claims for the benefit of all, not including the location work.

7. That the following persons were employed to perform the work and improvements described herein: _____
MYSELF + WIFE + SON

8. That the work and improvements performed were: REMOVING TRASH, GRADING
ROADS, CUTTING BACK BRUSH

9. Dated: 8/18 2018 Signature: William Wielgos

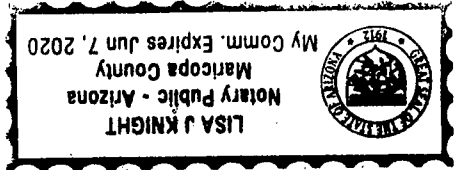
SUBSCRIBED AND SWORN TO before me, a Notary Public, this 16th day of August 2018

By: Risa J. Gross William Wielgos

Notary Public Risa J. Gross

My Commission Expires 6/7/2020

Bureau of Land Management
Arizona State Office
www.az.blm.gov



Form: MCF108
Revised Jan. 2006
Page 2 of 2

United States Department of the Interior
Bureau of Land Management
 DIV OF LANDS, MINRLS & ENERGY
 ONE N CENTRAL AVE
 PHOENIX, AZ 85004 -4427
 Phone: 602-417-9200

Receipt

No: 4241469

Transaction #: 4356882	
Date of Transaction: 08/22/2018	
CUSTOMER:	
WILLIAM WIELGUS PO BOX 257 WICKENBURG, AZ 85358-0257 US	

LINE #	QTY	DESCRIPTION	REMARKS	UNIT PRICE	TOTAL
1	1.00	LOCATABLE MINERALS / MINING CLAIMS- NOT NEW-UNADJUD, ONE AUTH NO. ONLY / MINING CLAIM MONEY RECEIVED CASES: AMC370783/\$40.00	POL 2018/4 WAV	- n/a -	40.00
TOTAL:					\$40.00

PAYMENT INFORMATION			
1	AMOUNT:	40.00	POSTMARKED: N/A
	TYPE:	CHECK	RECEIVED: 08/21/2018
	CHECK NO:	17-801451234	
	NAME:	WIELGUS, WILLIAM PO BOX 257 WICKENBURG AZ 85358-0257 US	

REMARKS
<i>Sent new waiver</i>

This receipt was generated by the automated BLM Collections and Billing System and is a paper representation of a portion of the official electronic record contained therein.

BOX 257
Wickenburg, AZ 85358

RECEIVED
BLM AZ STATE OFFICE

2018 AUG 21 P 2:44

PHOENIX, ARIZONA

BLM
One North Central Ave
Phoenix, AZ 85004-2203



1000



85004

U.S. POSTAGE
PAID
WICKENBURG, AZ
85390
AUG 17, 18
AMOUNT

\$0.50

R2304N116747-03

BLM-001 850 CE 1 M C8608/18/18
UNABLE TO FORWARD/FOR REVIEW



001 200040000000 DU *1070-007-01 21

When Recorded Return Document to:

P.O. Box 257

WICKENBURG, AZ 85353

370774
369938
369706
370040

Check here if this is a change of address.

Telephone: _____

E-mail address: _____

AFFIDAVIT OF PERFORMANCE OF ANNUAL WORK

1. State of Arizona, County of MARICOPA CO, USA ss:

2. I (Name) WILLIAM WIELGUS

3. Reside at (Address) Box 257


City WICKENBURG County MARICOPA

State Az zip 85353 being duly sworn, depose and say that I am a citizen of the United States, more than eighteen years of age, and that all of the facts set forth in this affidavit, subject to the provisions and penalties of 18 U.S.C. 1001 pertaining to the filing of false, fictitious, or fraudulent statements with the United States, are true and correct according to the best of my knowledge, information and belief.

4. Owner's name and address (If not shown in Items 1-3 above) _____

5. That I am personally acquainted with the mining claim(s). The work and improvements were made by and at the expense of the owner(s) of said claim(s). Said contiguous group of claims, listed on this document, are situated in the

_____ (optional) Mining District; _____ County, Arizona.



Line No.	AMC NUMBER	CLAIM/SITE NAME	COUNTY RECORDER DATA (If available)	TWP	RNG	SEC
1	370783	GOLD RECORD	2006-0357025A	5N	6W	26
2	369954	ROCK ON	2006-0326697	6N	5W	19
3	369712	OPEN BUCKET	2006-0193442	6N	6W	32
4	370040	RANGER RUN	2006-0239211	6N	6W	27
5						
6						

Form: MCF108
Revised Jan. 2006
Page 1 of 2
ENTERED
SEP 05 2017
BY: RAM

AFFIDAVIT OF PERFORMANCE OF ANNUAL WORK -- page 2

7						
8						
9						
10						

6. That between the dates starting at 12 o'clock noon on September 1, 2016 and ending at 12 o'clock noon on September 1, 2017 at least \$ 650 dollars worth of work and improvements were done and performed upon said claim(s) or upon one or more of a contiguous group of claims for the benefit of all, wholly or partly outside of a contiguous group of claims for the benefit of all, not including the location work.

7. That the following persons were employed to perform the work and improvements described herein: _____

MYSELF + WIFE + SON

8. That the work and improvements performed were: REMOVING TRASH, GRADING ROADS, CUTTING BACK BRUSH

9. Dated: 8/23/17 7/26/17 Signature: William Wiegel _____
 _____ day of Aug 2017

SUBSCRIBED AND SWORN TO before me, a Notary Public, this _____ day of _____ 2017

By: William Wiegel

Notary Public Patricia Isaacs

My Commission Expires 9-6-19

Bureau of Land Management
 Arizona State Office
www.az.blm.gov



Patricia Isaacs
 NOTARY PUBLIC
 STATE OF ARIZONA
 Maricopa County
 My Commission Expires
 Sept 6, 2019

RECEIVED
 BLM AZ STATE OFFICE
 2017 AUG 29 A 8:33
 PHOENIX, ARIZONA

Form: MCF108
 Revised Jan. 2006
 Page 2 of 2

**United States Department of the Interior
Bureau of Land Management**

DIV OF LANDS, MINRLS & ENERGY
ONE N CENTRAL AVE
PHOENIX, AZ 85004 -4427
Phone: 602-417-9200

Receipt

No: 3965971

Transaction #: 4075855	
Date of Transaction: 08/30/2017	
CUSTOMER:	
WILLIAM WIELGUS PO BOX 257 WICKENBURG, AZ 85358-0257 US	

LINE #	QTY	DESCRIPTION	REMARKS	UNIT PRICE	TOTAL
1	1.00	LOCATABLE MINERALS / MINING CLAIMS- NOT NEW-UNADJUD, ONE AUTH NO. ONLY / MINING CLAIM MONEY RECEIVED CASES: AMC370783/\$40.00	POL 2017/1 WAV	- n/a -	40.00
TOTAL:					\$40.00

PAYMENT INFORMATION					
1	AMOUNT:	40.00	POSTMARKED:	08/24/2017	
	TYPE:	CHECK	RECEIVED:	08/29/2017	
	CHECK NO:	17626156218			
	NAME:	WIELGUS, WILLIAM PO BOX 257 WICKENBURG AZ 85358-0257 US			

REMARKS

This receipt was generated by the automated BLM Collections and Billing System and is a paper representation of a portion of the official electronic record contained therein.

UNITED STATES
DEPARTMENT OF THE INTERIOR
BUREAU OF LAND MANAGEMENT
MAINTENANCE FEE WAIVER CERTIFICATION

522

4M

Amc 370774
Amc 369938
Amc 369706
FORM APPROVED
OMB NO. 1004-0114
Expires: October 31, 2016
Amc 370040

SEE INSTRUCTIONS ON PAGE 2

- This small miner waiver is filed for the assessment year beginning on September 1, ~~2019~~ and ending on September 1, ~~2019~~
- The undersigned and all related parties owned ten or fewer mining claims, mill, or tunnel sites located and maintained on Federal lands in the United States of America on September 1, ~~2019~~
- The undersigned have performed the assessment work required by law for each mining claim listed prior to filing this waiver and understand that by filing this form, the undersigned must file an affidavit of assessment work with the Bureau of Land Management (BLM) by the December 30th following the filing of this waiver.
- The undersigned understand that if the assessment work obligation has not yet come due under 30 U.S.C. 28 (for those claims in their first assessment year only), a notice of intent to hold reciting this condition must be recorded by the December 30th following the filing of this waiver.
- The undersigned understand that mill and tunnel sites may also be listed on this waiver and be waived from payment of the maintenance fee, and that a notice of intent to hold for these sites is required to be filed with the BLM by the December 30th following the filing of this waiver.
- The undersigned understand and acknowledge that pursuant to 43 U.S.C. 1212 and 18 U.S.C. 1001, the filing or recording of a false, fictitious, or fraudulent document with the BLM may result in a fine of up to \$250,000, a prison term not to exceed five years, or both.
- The mining claims, mill or tunnel sites for which this waiver from payment of the maintenance fees is requested are:

FORM APPROVED

CLAIM OR SITE NAME	BLM RECORDATION SERIAL NUMBER
1. GOLD RECORD	✓ AMC 370783
2. ROCK ON	AMC 369954
3. OPEN BUCKET	AMC 369712
4. RANGER RUN	AMC 370046

The owner(s) (claimants) of the above mining claims and sites are:

1. WILLIAM WIELGUS ✓
(Owner's Name - Please Print)
P.O BOX 257
(Owner's Mailing Address)
WICKENBURG AZ 85358
(City) (State) (Zip Code)

William Wielgus
(Owner's Signature)

2. (Owner's Name - Please Print)
3. (Owner's Name - Please Print)
4. (Owner's Name - Please Print)
5. (Owner's Name - Please Print)
6. (Owner's Name - Please Print)
7. (Owner's Name - Please Print)
8. (Owner's Name - Please Print)
9. (Owner's Name - Please Print)
10. (Owner's Name - Please Print)

ENTERED
AZ 483
SEP 18 2017
PB

ENTERED
AZ 483
SEP 18 2017
BY: (Owner's Signature)

The owner(s) (claimants) of the above mining claims and sites are:
1. (Owner's Name - Please Print)
(Owner's Mailing Address) (City) (State) (Zip Code)
2. (Owner's Name - Please Print)
(Owner's Mailing Address) (City) (State) (Zip Code)
3. (Owner's Name - Please Print)
(Owner's Mailing Address) (City) (State) (Zip Code)
4. (Owner's Name - Please Print)
(Owner's Mailing Address) (City) (State) (Zip Code)
5. (Owner's Name - Please Print)
(Owner's Mailing Address) (City) (State) (Zip Code)
6. (Owner's Name - Please Print)
(Owner's Mailing Address) (City) (State) (Zip Code)
7. (Owner's Name - Please Print)
(Owner's Mailing Address) (City) (State) (Zip Code)
8. (Owner's Name - Please Print)
(Owner's Mailing Address) (City) (State) (Zip Code)
9. (Owner's Name - Please Print)
(Owner's Mailing Address) (City) (State) (Zip Code)
10. (Owner's Name - Please Print)
(Owner's Mailing Address) (City) (State) (Zip Code)

(Continued on page 2)

NW CHECK
4 CT

(Owner's Name - Please Print)	(Owner's Signature)
(Owner's Mailing Address)	(City) (State) (Zip Code)
(Owner's Name - Please Print)	(Owner's Signature)
(Owner's Mailing Address)	(City) (State) (Zip Code)
(Owner's Name - Please Print)	(Owner's Signature)
(Owner's Mailing Address)	(City) (State) (Zip Code)
(Owner's Name - Please Print)	(Owner's Signature)
(Owner's Mailing Address)	(City) (State) (Zip Code)

18 U.S.C. 1001 and 43 U.S.C. 1212 make it a crime for any person knowingly and willfully to make to any department or agency of the United States any false, fictitious or fraudulent statements or representations as to any matter within its jurisdiction.

INSTRUCTIONS

1. This certification is made under the provisions of 43 U.S.C. § 1744 and 30 U.S.C. §28-28k and the regulations thereunder (43 CFR Part 3830).
2. The claimant(s) must fill in the dates in paragraph 1 for the beginning and ending of the assessment year for which this waiver is sought.
3. The claimant(s) must fill in the date in paragraph 2 for the beginning of the assessment year for which this waiver is sought.
4. All claim and site names and BLM serial numbers must be listed for the mining claims, mill sites, and tunnel sites for which the waiver is sought.
5. All owners of the mining claims, mill sites, and tunnel sites and their addresses must be given.
6. This waiver form must be signed by all the claimants or their designated agent, in original form. If an agent is designated, a notarized designation of agent, signed by all of the claimants with proper address given, must be submitted with this waiver.
7. This form must be filed no later than September 1st for the upcoming assessment year in the BLM State Office where the mining claims or sites are recorded, or the waiver cannot be granted by the BLM. (Example: To obtain a waiver for the assessment year 2012, which begins on September 1, 2011, you must qualify for and file for a waiver no later than September 1, 2011, in the proper BLM State Office.)
8. For all mining claims which require assessment work, you must record an affidavit of labor on or before the December 30th immediately following the filing of this waiver. For all other mining claims or sites waived, you must record a notice of intent to hold on or before the December 30th immediately following the filing of this waiver.
9. Mill and tunnel sites may also be listed on this waiver and be waived from payment of the maintenance fee. A notice of intent to hold for these sites is required to be filed by the December 30th following the filing of this waiver.

PHOENIX, ARIZONA
 2011 AUG 2 A 8:34
 BLM AZ STATE OFFICE
 RECEIVED

FOR OFFICIAL USE ONLY

UNITED STATES DEPARTMENT OF THE INTERIOR
BUREAU OF LAND MANAGEMENT

MCN CLAIMANT LISTING
September 18, 2017

Cust	AZ	National
	CLAIMANT	Total
WIELGUS WILLIAM PO BOX 257 WICKENBURG, AZ 85358-0257	4	4

369706
 369938
 370040
 370774

When Recorded Return Document ID:
WILLIAM WIELGUS
Box 257
WICKENBURG, AZ
85358

RECEIVED
 BLM AZ STATE OFFICE
 2016 SEP -6 P 3:43
 PHOENIX, ARIZONA

Check here is this is a change of address.
 Telephone: _____
 E-mail address: _____

AFFIDAVIT OF PERFORMANCE OF ANNUAL WORK

1. State of Arizona, County of MARICOPA ss:
 2. I (Name) WILLIAM WIELGUS
 3. Reside at (Address) Box 257

 City WICKENBURG County MARICOPA

BLM
 Date
 Stamp
 RECEIVED
 BLM AZ STATE OFFICE
 FILED WITH BLM P 21 28
 ACCEPTED THIS DATE
 PHOENIX, ARIZONA

State AZ Zip 85358 being duly sworn, depose and say that I am a citizen of the United States, more than eighteen years of age, and that all of the facts set forth in this affidavit, subject to the provisions and penalties of 18 U.S.C. 1001 pertaining to the filing of false, fictitious, or fraudulent statements with the United States, are true and correct according to the best of my knowledge, information and belief.

4. Owner's name and address (if not shown in Items 1-3 above). ABOVE

5. That I am personally acquainted with the mining claim(s). The work and improvements were made by and at the expense of the owner(s) of said claim(s). Said contiguous group of claims, listed on this document, are situated in the _____ (optional) Mining District; _____ County, Arizona.

Line No.	AMC NUMBER	CLAIM/SITE NAME	COUNTY RECORDER DATA (If available)	TWP	RNG	SEC
1	370783	GOLD RECORD	2006-0357025A	5N	6W	26
2	369954	LEANN F MORRIS	2006-0326697	6N	5W	19
3	369712	OPEN BUCKET	2006-0193442	6N	6W	32
4	370046	RANGER RUN	2006-0239211	6N	6W	27
5						
6						

#3655076

RECEIVED
BLM AZ STATE OFFICE
2016 SEP -6 P 3:44
PHOENIX, ARIZONA

RECEIVED
BLM AZ STATE OFFICE
PHOENIX, ARIZONA
ACCEPTED THIS DATE
2016 SEP 23 10:52 AM
BLM
Date
Stamp

7					
8					
9					
10					

6. That between the dates starting at 12 o'clock noon on September 1, 20 15 and ending at 12 o'clock noon on September 1, 20 16 at least \$ 650 dollars worth of work and improvements were done and performed upon said claim(s) or upon one or more of a contiguous group of claims for the benefit of all, wholly or partly outside of a contiguous group of claims for the benefit of all, not including the location work.

7. That the following persons were employed to perform the work and improvements described herein: _____

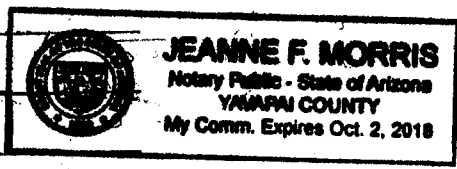
MYSELF, SON, & WIFE

8. That the work and improvements performed were: REMOVING TRASH, GRADING ROADS,
CUTTING BACK BRUSH

9. Dated: 7/17/16 Signature: William Wutz William Wutz

SUBSCRIBED AND SWORN TO before me, a Notary Public, this 22 day of August 20 16

By: Jeanne F Morris
Notary Public
My Commission Expires 10/2/2018



Bureau of Land Management
Arizona State Office
www.az.blm.gov

UNITED STATES
DEPARTMENT OF THE INTERIOR
BUREAU OF LAND MANAGEMENT
MAINTENANCE FEE WAIVER CERTIFICATION

ASL

FORM APPROVED
OMB NO. 1004-0114
Expires: October 31, 2016

SEE INSTRUCTIONS ON PAGE 2

- This small miner waiver is filed for the assessment year beginning on September 1, 2016 and ending on September 1, 2016.
- The undersigned and all related parties owned ten or fewer mining claims, mill, or tunnel sites located and maintained on Federal lands in the United States of America on September 1, 2016.
- The undersigned have performed the assessment work required by law for each mining claim listed prior to filing this waiver and understand that by filing this for the undersigned must file an affidavit of assessment work with the Bureau of Land Management (BLM) by the December 30th following the filing of this waiver.
- The undersigned understand that if the assessment work obligation has not yet come due under 30 U.S.C. 28 (for those claims in their first assessment year only), a notice of intent to hold reciting this condition must be recorded by the December 30th following the filing of this waiver.
- The undersigned understand that mill and tunnel sites may also be listed on this waiver and be waived from payment of the maintenance fee, and that a notice of intent to hold for these sites is required to be filed with the BLM by the December 30th following the filing of this waiver.
- The undersigned understand and acknowledge that pursuant to 43 U.S.C. 1212 and 18 U.S.C. 1001, the filing or recording of a false, fictitious, or fraudulent document with the BLM may result in a fine of up to \$250,000, a prison term not to exceed five years, or both.
- The mining claims, mill or tunnel sites for which this waiver from payment of the maintenance fees is requested are:

CLAIM OR SITE NAME	BLM RECORDATION SERIAL NUMBER
1. GOLD RECORD	AMC 370783
2. ROCK ON	AMC 369954
3. OPEN BUCKET	AMC 369712
4. RANGER RUN	AMC 370046
5.	
6.	
7.	
8.	
9.	
10.	

RECEIVED
 BLM AZ STATE OFFICE
 PHOENIX, ARIZONA
 2016 SEP - 6 P 3:43

The owner(s) (claimants) of the above mining claims and sites are:

WILLIAM WIELGUS

(Owner's Name - Please Print)

P.O. BOX 257

(Owner's Mailing Address)

William Wielgus

(Owner's Signature)

WILKENSBURG AZ 853

(City) (State) (Zip Code)

(Owner's Name - Please Print)

(Owner's Mailing Address)

(Owner's Name - Please Print)

(Owner's Mailing Address)

(Owner's Name - Please Print)

(Owner's Mailing Address)

(Owner's Signature)

(City)

(State) (Zip Code)

(Owner's Signature)

(City)

(State) (Zip Code)

(Owner's Signature)

(City)

(State) (Zip Code)

RECEIVED
 BLM AZ STATE OFFICE
 PHOENIX, ARIZONA
 2016 AUG 25 P 2:29

RECEIVED
BLM AZ STATE OFFICE
(Owner's Name - Please Print)

2016 SEP -6 P 3 44
(Owner's Mailing Address)

PHOENIX, ARIZONA

(Owner's Name - Please Print)

(Owner's Mailing Address)

(Owner's Name - Please Print)

(Owner's Mailing Address)

(Owner's Name - Please Print)

(Owner's Mailing Address)

RECEIVED
BLM AZ STATE OFFICE

(Owner's Signature)

2016 AUG 25 P 2 29

(City)

(State)

(Zip Code)

PHOENIX, ARIZONA

(Owner's Signature)

(City)

(State)

(Zip Code)

(Owner's Signature)

(City)

(State)

(Zip Code)

(Owner's Signature)

(City)

(State)

(Zip Code)

18 U.S.C. 1001 and 43 U.S.C. 1212 make it a crime for any person knowingly and willfully to make to any department or agency of the United States any false, fictitious or fraudulent statements or representations.

INSTRUCTIONS

1. This certificate is for the beginning and ending of the assessment year for which this waiver is sought.
2. The claimant must be the owner of the mining claims, mill sites, and tunnel sites for which the waiver is sought.
3. The claimant must be the owner of the mining claims, mill sites, and tunnel sites for which the waiver is sought.
4. All claimants must be listed for the mining claims, mill sites, and tunnel sites for which the waiver is sought.
5. All owners of the mining claims, mill sites, and tunnel sites and their addresses must be given.
6. This waiver form must be signed by all the claimants or their designated agent, in original form. If an agent is designated, a notarized designation of agent, signed by all of the claimants with proper address given, must be submitted with this waiver.
7. This form must be filed no later than September 1st for the upcoming assessment year in the BLM State Office where the mining claims or sites are recorded, or the waiver cannot be granted by the BLM. (Example: To obtain a waiver for the assessment year 2012, which begins on September 1, 2011 you must qualify for and file for a waiver no later than September 1, 2011, in the proper BLM State Office.)
8. For all mining claims which require assessment work, you must record an affidavit of labor on or before the December 30th immediately following the filing of this waiver. For all other mining claims or sites waived, you must record a notice of intent to hold on or before the December 30th immediately following the filing of this waiver.
9. Mill and tunnel sites may also be listed on this waiver and be waived from payment of the maintenance fee. A notice of intent to hold for these sites is required to be filed by the December 30th following the filing of this waiver.

FOR OFFICIAL USE ONLY

United States Department of the Interior
Bureau of Land Management
 DIV OF LANDS, MINRLS & ENERGY
 ONE N CENTRAL AVE
 PHOENIX, AZ 85004 -4427
 Phone: 602-417-9200

Receipt

No: 3655076


Transaction #: 3759136	
Date of Transaction: 09/08/2016	
CUSTOMER:	
WILLIAM WIELGUS PO BOX 257 WICKENBURG, AZ 85358-0257 US	

LINE #	QTY	DESCRIPTION	REMARKS	UNIT PRICE	TOTAL
1	1.00	LOCATABLE MINERALS / MINING CLAIMS- NOT NEW-UNADJUD, ONE AUTH NO. ONLY / MINING CLAIM MONEY RECEIVED CASES: AMC370783/\$40.00	POL 2016/4 WAV (COPY)	- n/a -	40.00
TOTAL:					\$40.00

PAYMENT INFORMATION					
1	AMOUNT:	40.00	POSTMARKED:	09/02/2016	
	TYPE:	CHECK	RECEIVED:	09/06/2016	
	CHECK NO:	17-432939692			
	NAME:	WIELGUS, WILLIAM PO BOX 257 WICKENBURG AZ 85358-0257 US			

REMARKS

This receipt was generated by the automated BLM Collections and Billing System and is a paper representation of a portion of the official electronic record contained therein.

ENTERED
 SEP - 9 2016
 BY: 

PHOENIX AZ 852

02 SEP 2016 FWD 1



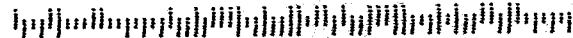
BLM
1 North Central Ave. Suite 800
Phoenix, AZ 85004

PHOENIX, ARIZONA

2016 SEP - 6 P 3 43

RECEIVED
BLM AZ STATE OFFICE

85004-442700



Box 257

Wickenburg AZ

85358

UNITED STATES
DEPARTMENT OF THE INTERIOR
BUREAU OF LAND MANAGEMENT
MAINTENANCE FEE WAIVER CERTIFICATION

437

ALJ

369706
369938
370040
370774

FORM APPROVED
OMB NO. 1004-0114
Expires: October 31, 2016

SEE INSTRUCTIONS ON PAGE 2

- This small miner waiver is filed for the assessment year beginning on September 1, 2016 and ending on September 1, 2016 of America on September 1, 2016
- The undersigned and all related parties own ten or fewer mining claims, mill, or tunnel sites located and maintained on Federal lands in the United States
- The undersigned have performed the assessment work required by law for each mining claim listed prior to filing this waiver and understand that by filing this form, the undersigned must file an affidavit of assessment work with the Bureau of Land Management (BLM) by the December 30th following the filing of this waiver.
- The undersigned understand that if the assessment work obligation has not yet come due under 30 U.S.C. 28 (for those claims in their first assessment year only), a notice of intent to hold reciting this condition must be recorded by the December 30th following the filing of this waiver.
- The undersigned understand that mill and tunnel sites may also be listed on this waiver and be waived from payment of the maintenance fee, and that a notice of intent to hold for these sites is required to be filed with the BLM by the December 30th following the filing of this waiver.
- The undersigned understand and acknowledge that pursuant to 43 U.S.C. 1212 and 18 U.S.C. 1001, the filing or recording of a false, fictitious, or fraudulent document with the BLM may result in a fine of up to \$250,000, a prison term not to exceed five years, or both.
- The mining claims, mill or tunnel sites for which this waiver from payment of the maintenance fees is requested are:

CLAIM OR SITE NAME	BLM RECORDATION SERIAL NUMBER
1. GOLD RECORD	AMC 370783 ✓
2. ROCK ON	AMC 369954
3. OPEN BUCKET	AMC 369712
4. RANGER RUN	AMC 370046
5.	
6.	
7.	
8.	
9.	
10.	

The owner(s) (claimants) of the above mining claims and sites are:

WILLIAM WIELGUS

(Owner's Name - Please Print)

P.O BOX 257

(Owner's Mailing Address)

William Wielgus
(Owner's Signature)

WILKENBURG AZ 853

(City) (State) (Zip Code)

(Owner's Name - Please Print)

(Owner's Mailing Address)

(Owner's Signature)

(City)

(State)

(Zip Code)

(Owner's Name - Please Print)

(Owner's Mailing Address)

(Owner's Signature)

(City)

(State)

(Zip Code)

(Owner's Name - Please Print)

(Owner's Mailing Address)

(Owner's Signature)

(City)

(State)

(Zip Code)

ENTERED
482
SEP 07 2016

BY: *W*

RECEIVED
BLM STATE OFFICE
2016 AUG 25 P 2:29
PHOENIX, ARIZONA

WV

RECEIVED
BLM AZ STATE OFFICE

2011 AUG 25 P 2:29

PHOENIX, ARIZONA

(Owner's Name - Please Print)

(Owner's Signature)

(Owner's Mailing Address)

(City)

(State)

(Zip Code)

(Owner's Name - Please Print)

(Owner's Signature)

(Owner's Mailing Address)

(City)

(State)

(Zip Code)

(Owner's Name - Please Print)

(Owner's Signature)

(Owner's Mailing Address)

(City)

(State)

(Zip Code)

(Owner's Name - Please Print)

(Owner's Signature)

(Owner's Mailing Address)

(City)

(State)

(Zip Code)

18 U.S.C. 1001 and 43 U.S.C. 1212 make it a crime for any person knowingly and willfully to make to any department or agency of the United States any false, fictitious or fraudulent statements or representations.

INSTRUCTIONS

1. This certificate is required by 30 U.S.C. § 28-28k and the regulations thereunder (43 CFR Part 3830).
2. The claimant must specify the beginning and ending of the assessment year for which this waiver is sought.
3. The claimant must specify the beginning of the assessment year for which this waiver is sought.
4. All claimants must specify the BLM serial numbers for the mining claims, mill sites, and tunnel sites for which the waiver is sought.
5. All owners of the mining claims, mill sites, and tunnel sites and their addresses must be given.
6. This waiver form must be signed by all the claimants or their designated agent, in original form. If an agent is designated, a notarized designation of agent, signed by all of the claimants with proper address given, must be submitted with this waiver.
7. This form must be filed no later than September 1st for the upcoming assessment year in the BLM State Office where the mining claims or sites are recorded, or the waiver cannot be granted by the BLM. (Example: To obtain a waiver for the assessment year 2012, which begins on September 1, 2011, you must qualify for and file for a waiver no later than September 1, 2011, in the proper BLM State Office.)
8. For all mining claims which require assessment work, you must record an affidavit of labor on or before the December 30th immediately following the filing of this waiver. For all other mining claims or sites waived, you must record a notice of intent to hold on or before the December 30th immediately following the filing of this waiver.
9. Mill and tunnel sites may also be listed on this waiver and be waived from payment of the maintenance fee. A notice of intent to hold for these sites is required to be filed by the December 30th following the filing of this waiver.

FOR OFFICIAL USE ONLY



Box 257
Alickenburg, AZ
85358

RECEIVED
BLM AZ STATE OFFICE

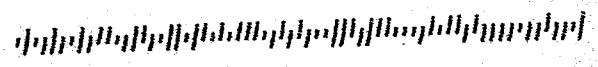
2016 AUG 25 P 2:29

PHOENIX, ARIZONA

BLM
One North Central Avenue
Suite 800
Phoenix, Az. 85004-4427



850044427 0041



UNITED STATES
DEPARTMENT OF THE INTERIOR
BUREAU OF LAND MANAGEMENT
ONE N CENTRAL AVE, PHOENIX, AZ 85004-2203
PHONE: (602) 417-9200

NOTICE OF RETURN OF REMITTANCE

DATE: 08/26/2016
No: 53436

WILLIAM WIELGUS
PO BOX 257
WICKENBURG, AZ. 85358 US

E-COPY

Check Number	Amount	Reference No.
17432939692	40.00	

Your Remittance(s) listed above is/are returned because of the following reason:

The Remittance (Money Order) has not been signed by the Remitter. Please sign and return with the completed Affidavit of Performance of Annual Work on or before December 30, 2016.

The Maintenance Fee Waiver Certification for the 2017 Assessment Year has been forwarded to the Adjudication Department for review and completion.

QUESTIONS: Call 602-417-9528, Monday thru Friday, 9:00 a.m. to 4:00 p.m. (AZ Time)

E-COPY

E-COPY

UNITED STATES
DEPARTMENT OF THE INTERIOR
BUREAU OF LAND MANAGEMENT

564

ADL

369706 370040
369938 370774
FORM APPROVED
OMB NO. 1004-0114
Expires: October 31, 2016

MAINTENANCE FEE WAIVER CERTIFICATION

SEE INSTRUCTIONS ON PAGE 2

- This small miner waiver is filed for the assessment year beginning on September 1, 2015 and ending on September 1, 2016.
- The undersigned and all related parties owned ten or fewer mining claims, mill, or tunnel sites located and maintained on Federal lands in the United States of America on September 1, 2014/5.
- The undersigned have performed the assessment work required by law for each mining claim listed prior to filing this waiver and understand that by filing this form, the undersigned must file an affidavit of assessment work with the Bureau of Land Management (BLM) by the December 30th following the filing of this waiver.
- The undersigned understand that if the assessment work obligation has not yet come due under 30 U.S.C. 28 (for those claims in their first assessment year only), a notice of intent to hold reciting this condition must be recorded by the December 30th following the filing of this waiver.
- The undersigned understand that mill and tunnel sites may also be listed on this waiver and be waived from payment of the maintenance fee, and that a notice of intent to hold for these sites is required to be filed with the BLM by the December 30th following the filing of this waiver.
- The undersigned understand and acknowledge that pursuant to 43 U.S.C. 1212 and 18 U.S.C. 1001, the filing or recording of a false, fictitious, or fraudulent document with the BLM may result in a fine of up to \$250,000, a prison term not to exceed five years, or both.
- The mining claims, mill or tunnel sites for which this waiver from payment of the maintenance fees is requested are:

CLAIM OR SITE NAME	BLM RECORDATION SERIAL NUMBER
1. GOLD RECORD	AMC 370783 ✓
2. ROCK ON	AMC 369954
3. OPEN BUCKET	AMC 369712
4. RANGER RUN	AMC 370846
5.	
6.	
7.	
8.	
9.	
10.	

RECEIVED
BLM
PHOENIX, ARIZONA
AUG 28 P 3:08

The owner(s) (claimants) of the above mining claims and sites are:

WILLIAM WIELGUS
(Owner's Name - Please Print)
P.O BOX 257
(Owner's Mailing Address)

William Wielgus
(Owner's Signature)
WICKENBURG AZ 85358
(City) (State) (Zip Code)

(Owner's Name - Please Print)

(Owner's Mailing Address)

(Owner's Signature)

(City) (State) (Zip Code)

(Owner's Name - Please Print)

(Owner's Mailing Address)

(Owner's Signature)

(City) (State) (Zip Code)

(Owner's Name - Please Print)

(Owner's Mailing Address)

(Owner's Signature)

(City) (State) (Zip Code)

ENTERED
SEP 11 2015
BX *ADL*

*NEW
18 SEP 15
2*

(Owner's Name - Please Print)	(Owner's Signature)		
(Owner's Mailing Address)	(City)	(State)	(Zip Code)
(Owner's Name - Please Print)	(Owner's Signature)		
(Owner's Mailing Address)	(City)	(State)	(Zip Code)
(Owner's Name - Please Print)	(Owner's Signature)		
(Owner's Mailing Address)	(City)	(State)	(Zip Code)
(Owner's Name - Please Print)	(Owner's Signature)		
(Owner's Mailing Address)	(City)	(State)	(Zip Code)

18 U.S.C. 1001 and 43 U.S.C. 1212 make it a crime for any person knowingly and willfully to make to any department or agency of the United States any false, fictitious or fraudulent statements or representations as to any matter within its jurisdiction.

INSTRUCTIONS

1. This certification is made under the provisions of 43 U.S.C. § 1744 and 30 U.S.C. §28-28k and the regulations thereunder (43 CFR Part 3830).
2. The claimant(s) must fill in the dates in paragraph 1 for the beginning and ending of the assessment year for which this waiver is sought.
3. The claimant(s) must fill in the date in paragraph 2 for the beginning of the assessment year for which this waiver is sought.
4. All claim and site names and BLM serial numbers must be listed for the mining claims, mill sites, and tunnel sites for which the waiver is sought.
5. All owners of the mining claims, mill sites, and tunnel sites and their addresses must be given.
6. This waiver form must be signed by all the claimants or their designated agent, in original form. If an agent is designated, a notarized designation of agent, signed by all of the claimants with proper address given, must be submitted with this waiver.
7. This form must be filed no later than September 1st for the upcoming assessment year in the BLM State Office where the mining claims or sites are recorded, or the waiver cannot be granted by the BLM. (Example: To obtain a waiver for the assessment year 2012, which begins on September 1, 2011, you must qualify for and file for a waiver no later than September 1, 2011, in the proper BLM State Office.)
8. For all mining claims which require assessment work, you must record an affidavit of labor on or before the December 30th immediately following the filing of this waiver. For all other mining claims or sites waived, you must record a notice of intent to hold on or before the December 30th immediately following the filing of this waiver.
9. Mill and tunnel sites may also be listed on this waiver and be waived from payment of the maintenance fee. A notice of intent to hold for these sites is required to be filed by the December 30th following the filing of this waiver.

RECEIVED
 BLM STATE OFFICE
 2015 AUG 28 P 3:08
 PHOENIX, ARIZONA

FOR OFFICIAL USE ONLY

When Recorded Return Document to:

WILLIAM WIELGUS
Box 257
WICKENBURG, AZ
85353

369706
369938
370040
370774

Check here is this is a change of address.

Telephone: _____

E-mail address: _____

AFFIDAVIT OF PERFORMANCE OF ANNUAL WORK

1. State of Arizona, County of MARICOPA ss:

2. I (Name) WILLIAM WIELGUS

3. Reside at (Address) Box 257

City WICKENBURG County MARICOPA

RECEIVED
BLM ARIZONA OFFICE
2015 AUG 28 P 3:08
PHOENIX, ARIZONA
BLM
Date
Stamp

State AZ zip 85358 being duly sworn, depose and say that I am a citizen of the United States, more than eighteen years of age, and that all of the facts set forth in this affidavit, subject to the provisions and penalties of 18 U.S.C. 1001 pertaining to the filing of false, fictitious, or fraudulent statements with the United States, are true and correct according to the best of my knowledge, information and belief.

4. Owner's name and address (if not shown in Items 1-3 above), _____

5. That I am personally acquainted with the mining claim(s). The work and improvements were made by and at the expense of the owner(s) of said claim(s). Said contiguous group of claims, listed on this document, are situated in the

(optional) Mining District; MARICOPA County, Arizona.

Line No.	AMC NUMBER	CLAIM/SITE NAME	COUNTY RECORDER DATA (If available)	TWP	RNG	SEC
1	370783	GOLD RECORD	2006 - 0357025A	5N	6W	26
2	369954	ROCK ON	2006 - 0326697	6N	5W	19
3	369712	OPEN BUCKET	2006 - 0193442	6N	6W	32
4	370046	RANGER RUN	2006 - 0239211	6N	6W	27
5						
6						

ENTERED
SEP 02 2015
BY: ll

BLM
Date
Stamp

PHOENIX, ARIZONA

2015 AUG 28 P 3:08

RECEIVED

7					
8					
9					
10					

6. That between the dates starting at 12 o'clock noon on September 1, 20 14 and ending at 12 o'clock noon on September 1, 20 15 at least \$ 650 dollars worth of work and improvements were done and performed upon said claim(s) or upon one or more of a contiguous group of claims for the benefit of all, wholly or partly outside of a contiguous group of claims for the benefit of all, not including the location work.

7. That the following persons were employed to perform the work and improvements described herein: _____
MYSELF, WIFE & SON

8. That the work and improvements performed were: REMOVING TRASH, GRADING, ROADS,
CUTTING BACK BRUSH


9. Dated: 8/26/15 Signature: William R Welgus

SUBSCRIBED AND SWORN TO before me, a Notary Public, this 26 day of Aug 2015

By: William R Welgus

Notary Public Mary Kempton

My Commission Expires 5-30-18



Bureau of Land Management
 Arizona State Office
www.az.blm.gov

No. of Claims: 4 x \$10 = \$40.00
 Check No.: M.O. Init. AKH
 Receipt No.: 3381390
 For BLM Use Only

United States Department of the Interior
Bureau of Land Management
 LANDS/RECREATION & PLANNING
 ONE N CENTRAL AVE
 PHOENIX, AZ 85004 -2203
 Phone: 602-417-9200

Receipt

No: 3381390

Transaction #: 3479685	
Date of Transaction: 08/31/2015	
CUSTOMER:	
WILLIAM WIELGUS PO BOX 257 WICKENBURG, AZ 85358-0257 US	

LINE #	QTY	DESCRIPTION	REMARKS	UNIT PRICE	TOTAL
1	1.00	LOCATABLE MINERALS / MINING CLAIMS-NOT NEW-UNADJUD, ONE AUTH NO. ONLY / MINING CLAIM MONEY RECEIVED CASES: AMC370783/\$40.00	WAIVER - 4 2016 / POL - 4 2015	- n/a -	40.00
2	1.00	LOCATABLE MINERALS / LOCATABLE MINERALS-SUSPENSE / PENDING ADJUDICATION-ONE WEEK ONLY		- n/a -	60.00
TOTAL:					\$100.00

*REFUNDED
08/19/2015
J.R.*

PAYMENT INFORMATION			
1	AMOUNT:	100.00	POSTMARKED: 08/26/2015
	TYPE:	CHECK	RECEIVED: 08/28/2015
	CHECK NO:	17251957709	
	NAME:	WIELGUS, WILLIAM PO BOX 257 WICKENBURG AZ 85358-0257 US	

REMARKS

This receipt was generated by the automated BLM Collections and Billing System and is a paper representation of a portion of the official electronic record contained therein.

ENTERED
SEP 02 2015
By: *ef*

Authorized Date 10/13/2015

Instructions to Accounts AZ BLM REFUND \$60.00 TO WILLIAM WIELGUS FOR
OVERPAYMENT ON AMC370783 RECEIPT #3381390. IR

Login ID 6771

Entry Date 10/13/2015

Total Amount \$60.00

CERTIFIED MAIL™



7010 0290 0002 9027 2535



1022



85004

U.S. POSTAGE
PAID
WICKENBURG, AZ
85390
AUG 28 15
AMOUNT

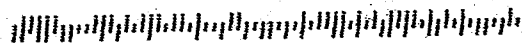
\$6.74

R2304N116747-07

RECEIVED
AZ STATE
2015 AUG 28 P 2:54
PHOENIX, ARIZONA

BLM
1 NORTH CENTRAL AVE
SUITE 800
PHOENIX, AZ. 85004

85004442700



PLACE STICKER AT TOP OF ENVELOPE TO THE RIGHT
OF THE RETURN ADDRESS. FOLD AT DOTTED LINE

Box 257
WICKENBURG
AZ, 85358

085

370774
369938
369706
370040

Form 3830-2
(October 2013)

UNITED STATES
DEPARTMENT OF THE INTERIOR
BUREAU OF LAND MANAGEMENT
MAINTENANCE FEE WAIVER CERTIFICATION

RM

FORM APPROVED
OMB NO. 1004-0114
Expires: October 31, 2016

SEE INSTRUCTIONS ON PAGE 2

1. This small miner waiver is filed for the assessment year beginning on September 1, **2014** and ending on September 1, **2015**
2. The undersigned and all related parties owned ten or fewer mining claims, mill, or tunnel sites located and maintained on Federal lands in the United States of America on September 1, **2014**
3. The undersigned have performed the assessment work required by law for each mining claim listed prior to filing this waiver and understand that by filing this form, the undersigned must file an affidavit of assessment work with the Bureau of Land Management (BLM) by the December 30th following the filing of this waiver.
4. The undersigned understand that if the assessment work obligation has not yet come due under 30 U.S.C. 28 (for those claims in their first assessment year only), a notice of intent to hold reciting this condition must be recorded by the December 30th following the filing of this waiver.
5. The undersigned understand that mill and tunnel sites may also be listed on this waiver and be waived from payment of the maintenance fee, and that a notice of intent to hold for these sites is required to be filed with the BLM by the December 30th following the filing of this waiver.
6. The undersigned understand and acknowledge that pursuant to 43 U.S.C. 1212 and 18 U.S.C. 1001, the filing or recording of a false, fictitious, or fraudulent document with the BLM may result in a fine of up to \$250,000, a prison term not to exceed five years, or both.
7. The mining claims, mill or tunnel sites for which this waiver from payment of the maintenance fees is requested are:

CLAIM OR SITE NAME	BLM RECORDATION SERIAL NUMBER
1. GOLD RECORD	AMC 370783 ✓
2. ROCK ON	AMC 369954
3. OPEN BUCKET	AMC 369712
4. RANGER RUN	AMC 370046
5.	
6.	
7.	
8.	
9.	
10.	

RECEIVED
BLM AZ STATE OFFICE
PHOENIX, AZ
JUN AUG -8

The owner(s) (claimants) of the above mining claims and sites are:

WILLIAM WIELGUS

(Owner's Name - Please Print)

P.O BOX 257

(Owner's Mailing Address)

William Wielgus

(Owner's Signature)

WICKENBURG AZ 8538

(City) (State) (Zip Code)

(Owner's Name - Please Print)

(Owner's Signature)

(Owner's Mailing Address)

(City) (State) (Zip Code)

(Owner's Name - Please Print)

(Owner's Signature)

(Owner's Mailing Address)

(City) (State) (Zip Code)

(Owner's Name - Please Print)

(Owner's Signature)

(Owner's Mailing Address)

(City) (State) (Zip Code)

ENTERED
SEP 9 2014
BY: RE

NEW
RE 9.18.14

(Continued on page 2)

(Owner's Name - Please Print)	(Owner's Signature)
(Owner's Mailing Address)	(City) (State) (Zip Code)
(Owner's Name - Please Print)	(Owner's Signature)
(Owner's Mailing Address)	(City) (State) (Zip Code)
(Owner's Name - Please Print)	(Owner's Signature)
(Owner's Mailing Address)	(City) (State) (Zip Code)
(Owner's Name - Please Print)	(Owner's Signature)
(Owner's Mailing Address)	(City) (State) (Zip Code)

18 U.S.C. 1001 and 43 U.S.C. 1212 make it a crime for any person knowingly and willfully to make to any department or agency of the United States any false, fictitious or fraudulent statements or representations as to any matter within its jurisdiction.

INSTRUCTIONS

1. This certification is made under the provisions of 43 U.S.C. § 1744 and 30 U.S.C. §28-28k and the regulations thereunder (43 CFR Part 3830).
2. The claimant(s) must fill in the dates in paragraph 1 for the beginning and ending of the assessment year for which this waiver is sought.
3. The claimant(s) must fill in the date in paragraph 2 for the beginning of the assessment year for which this waiver is sought.
4. All claim and site names and BLM serial numbers must be listed for the mining claims, mill sites, and tunnel sites for which the waiver is sought.
5. All owners of the mining claims, mill sites, and tunnel sites and their addresses must be given.
6. This waiver form must be signed by all the claimants or their designated agent, in original form. If an agent is designated, a notarized designation of agent, signed by all of the claimants with proper address given, must be submitted with this waiver.
7. This form must be filed no later than September 1st for the upcoming assessment year in the BLM State Office where the mining claims or sites are recorded, or the waiver cannot be granted by the BLM. (Example: To obtain a waiver for the assessment year 2012, which begins on September 1, 2011, you must qualify for and file for a waiver no later than September 1, 2011, in the proper BLM State Office.)
8. For all mining claims which require assessment work, you must record an affidavit of labor on or before the December 30th immediately following the filing of this waiver. For all other mining claims or sites waived, you must record a notice of intent to hold on or before the December 30th immediately following the filing of this waiver.
9. Mill and tunnel sites may also be listed on this waiver and be waived from payment of the maintenance fee. A notice of intent to hold for these sites is required to be filed by the December 30th following the filing of this waiver.

FOR OFFICIAL USE ONLY

Mr. Wiegus,

On July 18, 2014, our office received your Maintenance Fee Waiver Certification. Unfortunately the form is expired and a current form is required to be filed. I have enclosed the current form. I have also enclosed a copy of the form you sent to us. Please complete it and send it to our office before September 1, 2014 so it may be processed.

Address:

Bureau of Land Management
One North Central Ave Suite 800
Phoenix, AZ 85004-4427


If you have any questions, don't hesitate to call me.

Thank you,



RéAnn Myers
Land Law Examiner
Bureau of Land Management
Arizona State Office
602-417-9413


RECEIVED
BLM AZ STATE OFFICE
2014 AUG -8 P 2:21
PHOENIX, ARIZONA



85358
Wickenburg AZ
BOX 257

Walden


PLACE STICKER AT TOP OF ENVELOPE TO THE RIGHT
OF THE RETURN ADDRESS, FOLD AT DOTTED LINE
CERTIFIED MAIL



7010 0290 0002 9027 2542



1022



85004


U.S. POSTAGE
PAID
WICKENBURG, AZ
85390
AUG 07, 14
AMOUNT

\$6.49
00046402-07

*BLM
1 N. Central Ave Suite 800
Phoenix, AZ 85004*

BLM AZ STATE OFFICE
2014 AUG -8 P 2:21
PHOENIX, ARIZONA

85004442700



UNITED STATES
DEPARTMENT OF THE INTERIOR
BUREAU OF LAND MANAGEMENT

MAINTENANCE FEE WAIVER CERTIFICATION

AA

085

FORM APPROVED
OMB NO. 1004-0114
Expires: February 28, 2010

SEE INSTRUCTIONS ON PAGE 2

- This small miner waiver is filed for the assessment year beginning at noon on September 1, ~~2013~~ ²⁰¹⁴ and ending at noon on September 1, ~~2014~~ ²⁰¹⁵.
- The undersigned and all related parties owned ten or fewer mining claims, mill, or tunnel sites located and maintained on Federal lands in the United States of America on September 1, ~~2014~~ ²⁰¹⁴.
- The undersigned have performed the assessment work required by law for each mining claim listed prior to filing this waiver and understand that by filing this form; an affidavit of assessment work must be recorded by the December 30th following the filing of this waiver.
- The undersigned understand that if the assessment work obligation has not yet come due under 30 U.S.C. 28 (for those claims in their first assessment year only); a notice of intent to hold reciting this condition must be recorded by the December 30th following the filing of this waiver.
- The undersigned understand that mill and tunnel sites may also be listed upon this waiver and be waived from payment of the maintenance fee; and that a notice of intent to hold for these sites is required to be recorded by the December 30th immediately following the filing of this waiver.
- The undersigned understand and acknowledge that pursuant to 43 U.S.C. 1212 and 18 U.S.C. 1001; the filing or recording of a false, fictitious, or fraudulent document with the Bureau of Land Management may result in a fine of up to \$250,000, a prison term not to exceed five years, or both.
- The mining claims, mill or tunnel sites for which this waiver from payment of the maintenance fees is requested are:

CLAIM OR SITE NAME	BLM RECORDATION SERIAL NUMBER
1. GOLD RECORD	AMC 370783 ✓
2. ROCK ON	AMC 349954
3. OPEN BUCKET	AMC 369112
4. RANGER RUN	AMC 370046
5.	
6.	
7.	
8.	
9.	
10.	

The owner(s) (claimants) of the above mining claims and sites are:

WILLIAM WIELGOS
(Owner's Name - Please Print)

William Wielgos
(Owner's Signature)

P.O. Box 257
(Street or P.O. Box)

WICKENBURG AZ 85358
(City) (State) (Zip Code)

RECEIVED
BLM AZ STATE OFFICE
2014 JUL 18 P 3:10
PHOENIX, ARIZONA

(Owner's Name - Please Print)

(Owner's Signature)

(Street or P.O. Box)

(City) (State) (Zip Code)

(Owner's Name - Please Print)

(Owner's Signature)

(Street or P.O. Box)

(City) (State) (Zip Code)

(Owner's Name - Please Print)	(Owner's Signature)
(Street or P.O. Box)	(City) (State) (Zip Code)
(Owner's Name - Please Print)	(Owner's Signature)
(Street or P.O. Box)	(City) (State) (Zip Code)
(Owner's Name - Please Print)	(Owner's Signature)
(Street or P.O. Box)	(City) (State) (Zip Code)
(Owner's Name - Please Print)	(Owner's Signature)
(Street or P.O. Box)	(City) (State) (Zip Code)

Title 18 U.S.C. Section 1001 and Title 43 U.S.C. Section 1212 makes it a crime for any person knowingly and willfully to make to any department or agency of the United States any false, fictitious or fraudulent statements or representations as to any matter within its jurisdiction.

INSTRUCTIONS

1. This certification is made under the provisions of §1744 of Title 43 and § 28-28k of Title 30 of the United States Code; and the regulations thereunder (43 CFR Part 3830).
2. The claimant(s) must fill in the dates in paragraph 1 for the beginning and ending of the assessment year for which this waiver is sought.
3. The claimant(s) must fill in the date in paragraph 2 for the beginning of the assessment year for which this waiver is sought.
4. All claim and site names and Bureau of Land Management (BLM) serial numbers must be listed for the mining claims, mill sites, and tunnel sites for which the waiver is sought.
5. All owners of the mining claims, mill sites, and tunnel sites and their addresses must be given.
6. This waiver form must be signed by all the claimants or their designated agent, in original form. If an agent is designated, a notarized designation of agent, signed by all of the claimants with proper address given, must be submitted with this waiver.
7. This form must be filed no later than September 1st for the upcoming assessment year in the BLM State Office where the mining claims or sites are recorded, or the waiver cannot be granted by the BLM. (Example: to obtain a waiver for the assessment year 2000, which begins at noon on September 1999, you must qualify for and file for a waiver no later than September 1, 1999, in the proper BLM State Office).
8. For all mining claims which require assessment work, you must record an affidavit of labor on or before the December 30th immediately following the filing of this waiver. For all other mining claims or sites waived, you must record a notice of intent to hold on or before the December 30th immediately following the filing of this waiver.
9. Mill and tunnel sites may also be listed upon this waiver and be waived from payment of the maintenance fee. A notice of intent to hold for these sites is required to be filed by the December 30th following the filing of this waiver.

FOR OFFICIAL USE ONLY

AMC370774
 369938
 369706
 370040

When Recorded Return Document to:

WILLIAM WIELGLIS
Box 257
WICKENBURG, AZ
85353

Check here is this is a change of address.

Telephone: _____

E-mail address: _____

AFFIDAVIT OF PERFORMANCE OF ANNUAL WORK

1. State of Arizona, County of MARICOPA ss:

2. I (Name) WILLIAM WIELGLIS

3. Reside at (Address) Box 257

City WICKENBURG County MARICOPA

State AZ Zip 85353 being duly sworn, depose and say that I am a citizen of the United States, more than eighteen years of age, and that all of the facts set forth in this affidavit, subject to the provisions and penalties of 18 U.S.C. 1001 pertaining to the filing of false, fictitious, or fraudulent statements with the United States, are true and correct according to the best of my knowledge, information and belief.

4. Owner's name and address (If not shown in Items 1-3 above). ABOVE

RECEIVED
 BLM AZ STATE OFFICE
 2014 JUL 18 P 3:00
 PHOENIX, ARIZONA
 BLM
 Date
 Stamp

5. That I am personally acquainted with the mining claim(s). The work and improvements were made by and at the expense of the owner(s) of said claim(s). Said contiguous group of claims, listed on this document, are situated in the

(optional) Mining District; _____ County, Arizona.

Line No.	AMC NUMBER	CLAIM/SITE NAME	COUNTY RECORDER DATA (If available)	TWP	RNG	SEC
1	370783	GOLD RECORD	2006-0357025A	5N	6W	26
2	369954	ROCK ON	2006-0326697	6N	5W	19
3	369712	OPEN BUCKET	2006-0193442	6N	6W	32
4	370046	RANGER RUN	2006-0239211	6N	6W	27
5						
6						

Form: MCF108
 Revised Jan. 2006
 Page 1 of 2

ENTERED
 JUL 22 2014
 BY: RAM

BLM
Date
Stamp

7						
8						
9						
10						

6. That between the dates starting at 12 o'clock noon on September 1, 20 13 and ending at 12 o'clock noon on September 1, 20 14 at least \$ 650 dollars worth of work and improvements were done and performed upon said claim(s) or upon one or more of a contiguous group of claims for the benefit of all, wholly or partly outside of a contiguous group of claims for the benefit of all, not including the location work.

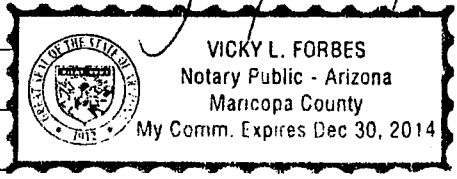
7. That the following persons were employed to perform the work and improvements described herein: _____
MYSELF, SON, & WIFE

8. That the work and improvements performed were: REMOVING TRASH, GRADING ROADS, CUTTING BACK BRUSH.

9. Dated: 7/17/14 Signature: William Wiegats William Wiegats

SUBSCRIBED AND SWORN TO before me, a Notary Public, this 17 day of July 20 14

By: Vicky L. Forbes Notary
Notary Public WILLIAM R. WIEGATS




My Commission Expires 12-30-2014

Bureau of Land Management
Arizona State Office
www.az.blm.gov

No. of Claims: 4 x \$10 = \$40.00
Check No.: M.O. Init. CA-1
Receipt No.: 3081330
For BLM Use Only

RECEIVED
AZ STATE OFFICE
2014 JUL 18 P 2:39
PHOENIX, ARIZONA


PLACE STICKER AT TOP OF ENVELOPE OFF POSTED DATE
OF THE RETURN ADDRESS
CERTIFIED MAIL™



7012 3460 0001 2671 9650



UNITED STATES
POSTAL SERVICE



1022

85004

U.S. POSTAGE
PAID
WICKENBURG, AZ
85390
JUL 17, 14
AMOUNT

\$6.70

00046402-07

BLM
Mr Rod Ebert
1 North Central Avenue, Suite 880
Phoenix, Arizona 85004

85004\$4471



Box 257
Wechenburg, Nj
85358

United States Department of the Interior
Bureau of Land Management
 LANDS/RECREATION & PLANNING
 ONE N CENTRAL AVE
 PHOENIX, AZ 85004 -2203
 Phone: 602-417-9200

Receipt

No: 3081330

Transaction #: 3172592	
Date of Transaction: 07/21/2014	
CUSTOMER:	
WILLIAM WIELGUS PO BOX 257 WICKENBURG,AZ 85358-0257 US	

LINE #	QTY	DESCRIPTION	REMARKS	UNIT PRICE	TOTAL
1	1.00	LOCATABLE MINERALS / MINING CLAIMS-NOT NEW-UNADJUD,ONE AUTH NO. ONLY / MINING CLAIM MONEY RECEIVED CASES: AMC370783/\$40.00	MAINT FEE WAIVER (4) 2015 / POL (4) 2014	- n/a -	40.00
TOTAL:					\$40.00

PAYMENT INFORMATION					
1	AMOUNT:	40.00	POSTMARKED:	07/17/2014	
	TYPE:	CHECK	RECEIVED:	07/18/2014	
	CHECK NO:	17019605966			
	NAME:	WIELGUS, WILLIAM PO BOX 257 WICKENBURG AZ 85358-0257 US			

REMARKS

This receipt was generated by the automated BLM Collections and Billing System and is a paper representation of a portion of the official electronic record contained therein.

(Owner's Name - Please Print)	(Owner's Signature)		
(Street or P.O. Box)	(City)	(State)	(Zip Code)
(Owner's Name - Please Print)	(Owner's Signature)		
(Street or P.O. Box)	(City)	(State)	(Zip Code)
(Owner's Name - Please Print)	(Owner's Signature)		
(Street or P.O. Box)	(City)	(State)	(Zip Code)
(Owner's Name - Please Print)	(Owner's Signature)		
(Street or P.O. Box)	(City)	(State)	(Zip Code)

Title 18 U.S.C. Section 1001 and Title 43 U.S.C. Section 1212 makes it a crime for any person knowingly and willfully to make to any department or agency of the United States any false, fictitious or fraudulent statements or representations as to any matter within its jurisdiction.

INSTRUCTIONS

1. This certification is made under the provisions of § 1744 of Title 43 and § 28-28k of Title 30 of the United States Code; and the regulations thereunder (4 CFR Part 3830).
2. The claimant(s) must fill in the dates in paragraph 1 for the beginning and ending of the assessment year for which this waiver is sought.
3. The claimant(s) must fill in the date in paragraph 2 for the beginning of the assessment year for which this waiver is sought.
4. All claim and site names and Bureau of Land Management (BLM) serial numbers must be listed for the mining claims, mill sites, and tunnel sites for which the waiver is sought.
5. All owners of the mining claims, mill sites, and tunnel sites and their addresses must be given.
6. This waiver form must be signed by all the claimants or their designated agent, in original form. If an agent is designated, a notarized designation of agent, signed by all of the claimants with proper address given, must be submitted with this waiver.
7. This form must be filed no later than September 1st for the upcoming assessment year in the BLM State Office where the mining claims or sites are recorded, or the waiver cannot be granted by the BLM. (Example: to obtain a waiver for the assessment year 2000, which begins at noon on September 1999, you must qualify for and file for a waiver no later than September 1, 1999, in the proper BLM State Office).
8. For all mining claims which require assessment work, you must record an affidavit of labor on or before the December 30th immediately following the filing of this waiver. For all other mining claims or sites waived, you must record a notice of intent to hold on or before the December 30th immediately following the filing of this waiver.
9. Mill and tunnel sites may also be listed upon this waiver and be waived from payment of the maintenance fee. A notice of intent to hold for these sites is required to be filed by the December 30th following the filing of this waiver.

RECEIVED
 BLM ALBUQUERQUE
 2017 JUN 30 PM 2:57
 PHOENIX, ARIZONA

FOR OFFICIAL USE ONLY

When Recorded Return Document:

WILLIAM WIELGUS

Box 257

WICKENBURG, AZ

35853

Check here if this is a change of address.

Telephone: _____

E-mail address: _____

AFFIDAVIT OF PERFORMANCE OF ANNUAL WORK

1. State of Arizona, County of MARICOPA ss:

2. I (Name) WILLIAM WIELGUS

3. Reside at (Address) Box 257

City WICKENBURG County MARICOPA

State AZ Zip 85358 being duly sworn, depose and say that I am a citizen of the United States, more than eighteen years of age, and that all of the facts set forth in this affidavit, subject to the provisions and penalties of 18 U.S.C. 1001 pertaining to the filing of false, fictitious, or fraudulent statements with the United States, are true and correct according to the best of my knowledge, information and belief.

4. Owner's name and address (If not shown in Items 1-3 above). ABOVE

5. That I am personally acquainted with the mining claim(s). The work and improvements were made by and at the expense of the owner(s) of said claim(s). Said contiguous group of claims, listed on this document, are situated in the

_____ (optional) Mining District; _____ County, Arizona.

Line No.	AMC NUMBER	CLAIM/SITE NAME	COUNTY RECORDER DATA (If available)	TWP	RNG	SEC
1	370783	GOLD RECORD	2006-0357025A	5N	6W	26
2	369954	ROCK ON	2006-0326697	6N	5W	19
3	369712	OPEN BUCKET	2006-0193442	6N	6W	32
4	370046	RANGER RUN	2006-0239211	6N	6W	27
5						
6						

RECEIVED
 BLM AZ DISTRICT OFFICE
 PHOENIX, ARIZONA
 JUN 20 PM 2:39

Form: MCF108

Revised Jan. 2006

Page 1 of 2

ENTERED
 AUG 28 2013
 BY: AT

BLM
Date
Stamp

RECEIVED
JUN 26 01 2:40
MARICOPA COUNTY

7						
8						
9						
10						

6. That between the dates starting at 12 o'clock noon on September 1, 20 12 and ending at 12 o'clock noon on September 1, 20 13 at least \$ 650 dollars worth of work and improvements were done and performed upon said claim(s) or upon one or more of a contiguous group of claims for the benefit of all, wholly or partly outside of a contiguous group of claims for the benefit of all, not including the location work.

7. That the following persons were employed to perform the work and improvements described herein: _____
MYSELF, WIFE & SON

8. That the work and improvements performed were: REMOVING TRASH, GRADING ROADS,
CUTTING BACK BRUSH

9. Dated: 7/24/03 Signature: William Wielgos

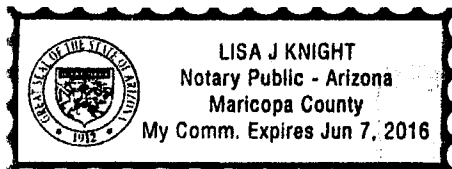
SUBSCRIBED AND SWORN TO before me, a Notary Public, this 25th day of July 20 13

By: William Wielgos

Notary Public Lisa J Knight

My Commission Expires 6/7/2016

Bureau of Land Management
Arizona State Office
www.az.blm.gov



No. of Claims: 4 x \$10 = \$40.00
Check No.: M.O. Init. AK
Receipt No.: 2843462
For BLM Use Only

Form: MCF108
Revised Jan. 2006
Page 2 of 2


Box 257
Wickenburg AZ
85358

RECEIVED
2013 JUL 30 PM 2:39
PHOENIX, ARIZONA

OPEN AT TOP OF ENVELOPE TO THE RIGHT
OF THE RETURN ADDRESS. FOLD AT DOTTED LINE
CERTIFIED MAIL™



7011 1570 0001 2281 9982



1000

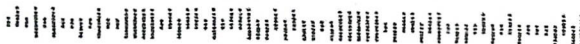
85004

U.S. POSTAGE
PAID
WICKENBURG, AZ
85390
JUL 29 13
AMOUNT

\$6.11
00055113-02

Bureau of Land Management
1 NORTH Central Avenue, Suite 800
Phoenix, Arizona 85004

8500484469



United States Department of the Interior
Bureau of Land Management
 LANDS/RECREATION & PLANNING
 ONE N CENTRAL AVE
 PHOENIX, AZ 85004 -2203
 Phone: 602-417-9200

Receipt

No: 2843462

Transaction #: 2929091	
Date of Transaction: 07/31/2013	
CUSTOMER:	
WILLIAM WIELGUS PO BOX 257 WICKENBURG,AZ 85358-0257 US	

LINE #	QTY	DESCRIPTION	REMARKS	UNIT PRICE	TOTAL
1	1.00	LOCATABLE MINERALS / MINING CLAIMS-NOT NEW-UNADJUD,ONE AUTH NO. ONLY / MINING CLAIM MONEY RECEIVED CASES: AMC370783/\$40.00	MAINT FEE WAIVER (4) 2014 / POL (4) 2013	- n/a -	40.00
TOTAL:					\$40.00

PAYMENT INFORMATION					
1	AMOUNT:	40.00	POSTMARKED:	07/29/2013	
	TYPE:	CHECK	RECEIVED:	07/30/2013	
	CHECK NO:	14687693939			
	NAME:	WIELGUS, WILLIAM PO BOX 257 WICKENBURG AZ 85358-0257 US			

REMARKS

This receipt was generated by the automated BLM Collections and Billing System and is a paper representation of a portion of the official electronic record contained therein.

UNITED STATES
DEPARTMENT OF THE INTERIOR
BUREAU OF LAND MANAGEMENT

MAINTENANCE FEE WAIVER CERTIFICATION

1204
720

AMC 370040

FORM APPROVED
OMB NO. 1004-0114
Expires: February 28, 2010

SEE INSTRUCTIONS ON PAGE 2

- This small miner waiver is filed for the assessment year beginning at noon on September 1, 2013 and ending at noon on September 1, 2014.
- The undersigned and all related parties owned ten or fewer mining claims, mill, or tunnel sites located and maintained on Federal lands in the United States of America on September 1, 2013.
- The undersigned have performed the assessment work required by law for each mining claim listed prior to filing this waiver and understand that by filing this form; an affidavit of assessment work must be recorded by the December 30th following the filing of this waiver.
- The undersigned understand that if the assessment work obligation has not yet come due under 30 U.S.C. 28 (for those claims in their first assessment year only); a notice of intent to hold reciting this condition must be recorded by the December 30th following the filing of this waiver.
- The undersigned understand that mill and tunnel sites may also be listed upon this waiver and be waived from payment of the maintenance fee; and that a notice of intent to hold for these sites is required to be recorded by the December 30th immediately following the filing of this waiver.
- The undersigned understand and acknowledge that pursuant to 43 U.S.C. 1212 and 18 U.S.C. 1001; the filing or recording of a false, fictitious, or fraudulent document with the Bureau of Land Management may result in a fine of up to \$250,000, a prison term not to exceed five years, or both.
- The mining claims, mill or tunnel sites for which this waiver from payment of the maintenance fees is requested are:

CLAIM OR SITE NAME	BLM RECORDATION SERIAL NUMBER
1. RICH GOLD #4	✓ AMC-370048
2.	
3.	
4.	
5.	
6.	
7.	
8.	
9.	
10.	

The owner(s) (claimants) of the above mining claims and sites are:

William R. Reeves
(Owner's Name - Please Print)

William R. Reeves
(Owner's Signature) 8-29-13

2500 E Leroy Ave.
(Street or P.O. Box)

Kingman AZ 86409
(City) (State) (Zip Code)

(Owner's Name - Please Print)

(Owner's Signature)

(Street or P.O. Box)

(City) (State) (Zip Code)

(Owner's Name - Please Print)

(Owner's Signature)

(Street or P.O. Box)

(City) (State) (Zip Code)

BLM VALLEJO OFFICE
RECEIVED
SEP 26 - 11 7 8-12
PHOENIX, ARIZONA

ENTERED
SEP 13 2013

PHOENIX, ARIZONA
RECEIVED
BLM: AZ STATE OFFICE
2013 SEP 14 A 8:44

TIMELY FILED

BY: JM

(Owner's Name - Please Print)

(Owner's Signature)

(Street or P.O. Box)

(City)

(State)

(Zip Code)

(Owner's Name - Please Print)

(Owner's Signature)

(Street or P.O. Box)

(City)

(State)

(Zip Code)

(Owner's Name - Please Print)

(Owner's Signature)

(Street or P.O. Box)

(City)

(State)

(Zip Code)

(Owner's Name - Please Print)

(Owner's Signature)

(Street or P.O. Box)

(City)

(State)

(Zip Code)

Under 18 U.S.C. Section 1001 and Title 43 U.S.C. Section 1212 makes it a crime for any person knowingly and willfully to make to any department or agency of the United States any false, fictitious or fraudulent statements or representations as to any matter within its jurisdiction.

INSTRUCTIONS

This certification is made under the provisions of §1744 of Title 43 and § 28-28k of Title 30 of the United States Code; and the regulations thereunder (43 CFR Part 3830).

The claimant(s) must fill in the dates in paragraph 1 for the beginning and ending of the assessment year for which this waiver is sought.

The claimant(s) must fill in the date in paragraph 2 for the beginning of the assessment year for which this waiver is sought.

All claim and site names and Bureau of Land Management (BLM) serial numbers must be listed for the mining claims, mill sites, and tunnel sites for which the waiver is sought.

All owners of the mining claims, mill sites, and tunnel sites and their addresses must be given.

This waiver form must be signed by all the claimants or their designated agent, in original form. If an agent is designated, a notarized designation of agent, signed by all of the claimants with proper address given, must be submitted with this waiver.

This form must be filed no later than September 1st for the upcoming assessment year in the BLM State Office where the mining claims or sites are recorded, or the waiver cannot be granted by the BLM. (Example: to obtain a waiver for the assessment year 2000, which begins at noon on September 1, 1999, you must qualify for and file for a waiver no later than September 1, 1999, in the proper BLM State Office).

For all mining claims which require assessment work, you must record an affidavit of labor on or before the December 30th immediately following the filing of this waiver. For all other mining claims or sites waived, you must record a notice of intent to hold on or before the December 30th immediately following the filing of this waiver.

Mill and tunnel sites may also be listed upon this waiver and be waived from payment of the maintenance fee. A notice of intent to hold for these sites is required to be filed by the December 30th following the filing of this waiver.

BLM AZ STATE OFFICE RECEIVED
2013 SEP - 11 A 8:11
PHOENIX, ARIZONA

TIMELY FILED

RECEIVED
BLM AZ STATE OFFICE
2013 SEP - 11 A 8:45
PHOENIX, ARIZONA
FOR OFFICIAL USE ONLY

When Recorded Return Document to:

WILLIAM REEVES
2500 E. LEROY AVE
KINGMAN AZ
86409

Check here if this is a change of address.

Telephone: 1-928-377-0997

E-mail address: REEVESW@YAVAPAI.COM

AFFIDAVIT OF PERFORMANCE OF ANNUAL WORK

1. State of Arizona, County of YAVAPAI ss:

* 2. I (Name) WILLIAM REEVES

3. Reside at (Address) 2500 E. LEROY AVE

City KINGMAN County MOHAVE

State AZ zip 86409 being duly sworn, depose and say that I am a citizen of the United States, more than eighteen years of age, and that all of the facts set forth in this affidavit, subject to the provisions and penalties of 18 U.S.C. 1001 pertaining to the filing of false, fictitious, or fraudulent statements with the United States, are true and correct according to the best of my knowledge, information and belief.

4. Owner's name and address (If not shown in Items 1-3 above).

5. That I am personally acquainted with the mining claim(s). The work and improvements were made by and at the expense of the owner(s) of said claim(s). Said contiguous group of claims, listed on this document, are situated in the

(optional) Mining District; _____ County, Arizona.

Line No.	AMC NUMBER	CLAIM/SITE NAME	COUNTY RECORDER DATA (If available)	TWP	RNG	SEC
1	370048	Rich Gold #4		13N	10W	11
2						
3						
4						
5						
6						

RECEIVED
 BLM AZ STATE OFFICE
 2013 SEP -4 A 8:44
 PHOENIX, ARIZONA
 BLM Date Stamp

* WILLIAM R. REEVES

ENTERED
 SEP 16 2013
 BY: LM

RECEIVED
 BLM AZ STATE OFFICE
 2013 SEP - 4 A 8:45
 PHOENIX, ARIZONA
 BLM
 Date
 Stamp

7					
8					
9					
10					

6. That between the dates starting at 12 o'clock noon on September 1, 20 12 and ending at 12 o'clock noon on September 1, 20 13 at least \$ 200 dollars worth of work and improvements were done and performed upon said claim(s) or upon one of more of a contiguous group of claims for the benefit of all, wholly or partly outside of a contiguous group of claims for the benefit of all, not including the location work.

7. That the following persons were employed to perform the work and improvements described herein: Self

8. That the work and improvements performed were: TEST HOLES - WADBAGE
Removal - Road Repair

9. Dated: 8-13-13 Signature: [Signature]

SUBSCRIBED AND SWORN TO before me, a Notary Public, this 13th day of August 20 13

By: William R Reeves

Notary Public [Signature]
 My Commission Expires 2/7/2014



Bureau of Land Management
 Arizona State Office
www.az.blm.gov

No. of Claims: 1 x \$10 = 10
 Check No.: 5172 Init. WR
 Receipt No.: 2875784
 For BLM Use Only

Reeves
2500 E Lerap
Kingman AZ
86409

Bureau of Land Management
One N. Central Ave
Phoenix, Ave. 85004-2203

PHOENIX, ARIZONA

2013 SEP -4 A 8:44

RECEIVED
BLM AZ STATE OFFICE



8500494414



United States Department of the Interior
Bureau of Land Management
 LANDS/RECREATION & PLANNING
 ONE N CENTRAL AVE
 PHOENIX, AZ 85004 -2203
 Phone: 602-417-9200

Receipt

No: 2875784

Transaction #: 2961847	
Date of Transaction: 09/05/2013	
CUSTOMER:	
WILLIAM REEVES 2500 E LEROY AVE KINGMAN, AZ 86409-1906 US	

LINE #	QTY	DESCRIPTION	REMARKS	UNIT PRICE	TOTAL
1	1.00	LOCATABLE MINERALS / MINING CLAIMS- NOT NEW-UNADJUD, ONE AUTH NO. ONLY / MINING CLAIM MONEY RECEIVED CASES: AMC370048/\$10.00	POL 2013 (1) WAV	- n/a -	10.00
TOTAL:					\$10.00

PAYMENT INFORMATION					
1	AMOUNT:	10.00	POSTMARKED:	08/30/2013	
	TYPE:	CHECK	RECEIVED:	09/04/2013	
	CHECK NO:	5172			
	NAME:	REEVES, WILLIAM R 2500 E LEROY AVE KINGMAN AZ 86409-1906 US			

REMARKS

This receipt was generated by the automated BLM Collections and Billing System and is a paper representation of a portion of the official electronic record contained therein.

UNITED STATES
DEPARTMENT OF THE INTERIOR
BUREAU OF LAND MANAGEMENT
**MAINTENANCE FEE PAYMENT FORM
FOR PLACER MINING CLAIMS**

AMC 369890
AMC 370040

Remitter Name: Edward Allen
 Mailing Address: P.O. Box 928503
 City, State, Zip: San Diego, CA 92192
 Check here if this is a change of address.

RECEIVED
BLM AZ STATE OFFICE
2013 AUG 21 P 5:54
PHOENIX, ARIZONA
FOR COUNTY RECORDER'S USE
No. of claims _____
Total due BLM \$ 2240

- The maintenance fee may be paid by cash, check, money order, Bureau of Land Management (BLM) Declining Deposit Account, or credit card (VISA, American Express, Discover, or MasterCard). Payments must be remitted to the BLM State Office where your claim or site is recorded and received on or before September 1. If the payment is mailed, the envelope must be postmarked by a bona fide delivery service on or before September 1 and received at the proper BLM State Office within 15 calendar days after the due date. Payments may also be made by telephone using a credit card. A complete listing of BLM State Offices with their addresses and phone numbers can be found at
- The maintenance fee for the following claim(s) applies to the assessment year 2013.

AZ
County
Lapaz
Mohave

CLAIM NAME	BLM SERIAL NO.	ACRES IN CLAIM	PAYMENT DUE TO THE BLM (See Instructions on Page 2)
Rincon Gold #18	AMC 369892	160	\$1,120
Hicklen Mines	AMC 370045	160	\$1,120

Location
7N-12W-20
14N-18W
30NE

ENTERED
AUG 27 2013
BY: TS

Use a separate sheet for additional claim names, serial numbers, and claimant names and addresses.

Receipt # 2861834

PO Box 928505
San Diego, CA 92192
August 15, 2013

Department of the Interior
Bureau of Land Management
Arizona State Office
One North Central Ave., Suite 800
Phoenix, AZ 85000-4427

Enclosed is a check for \$2,240.00 maintenance fee for two mining claims:

Rincon Gold #18: AMC 369892 (7N-12W-29SE ¼)

Hidden Mines: AMC 370045 (14N-18W-30NE ¼)

Also enclosed is form 3830-5a

Very Truly Yours,



Edward Allen
858-386-3633

RECEIVED
BLM AZ STATE OFFICE
FEDERAL
2013 AUG 21 P 2:54
PHOENIX, ARIZONA

United States Department of the Interior
Bureau of Land Management
 LANDS/RECREATION & PLANNING
 ONE N CENTRAL AVE
 PHOENIX, AZ 85004 -2203
 Phone: 602-417-9200

Receipt

No: 2861834

Transaction #: 2947719	
Date of Transaction: 08/22/2013	
CUSTOMER:	
EDWARD ALLEN PO BOX 928505 SAN DIEGO, CA 92192-8505 US	

LINE #	QTY	DESCRIPTION	REMARKS	UNIT PRICE	TOTAL
1	1.00	LOCATABLE MINERALS / MINING CLAIMS- NOT NEW-UNADJUD, ONE AUTH NO. ONLY / MINING CLAIM MONEY RECEIVED CASES: AMC369892/\$2240.00	MAINT FEE PYMNT (2) 2014	- n/a -	2240.00
TOTAL:					\$2,240.00

PAYMENT INFORMATION			
1	AMOUNT:	2240.00	POSTMARKED: 08/19/2013
	TYPE:	CHECK	RECEIVED: 08/21/2013
	CHECK NO:	1190	
	NAME:	ALLEN, EDWARD O PO BOX 928505 SAN DIEGO CA 92192-8505 US	

REMARKS

This receipt was generated by the automated BLM Collections and Billing System and is a paper representation of a portion of the official electronic record contained therein.

Authorized Date03/15/2013

Instructions to AccountsAZ BLM REFUND \$420 TO PAUL MCCOMBS FOR INSUFFICIENT
2013 MAINTENANCE FEES PAID ON 3 CLAIMS AMC370053, 372633,
372634 RECEIPT #2633014 AT

Login ID2393

Entry Date03/15/2013

Total Amount\$420.00

Amc 370040
Amc 372634

AMC 370040
AMC 372634

sent 8/14/12

MAINTENANCE FEE PAYMENT

Claimant Name: PAUL + SARAH McCombs, Bruce Young
 Address: 2321 N. GRAND DR.
 City: Apache Jct State: AZ Zip: 85120
 Telephone: 480-982-8632
 E-mail address: 69200@msn.com
 Signature: Sarah P. McCombs

Check here if this is a change of address.

RECEIVED
BLM AZ STATE OFFICE
2012 AUG 16 A 11:11
PHOENIX, ARIZONA
BLM Date Stamp

LINE NO.	AMC NUMBER	CLAIM/SITE NAME	COUNTY RECORDER DATA (If available)	TWP	RNG	SEC
160a- 1	370053	YANKEE FRIEND		10N	9E	15
80- 2	372633	Big Gold FIND #2 Lot 3		10N	9E	23
40- 3	372634	" " " " Lot 2		10N	9E	23
4						
5						
6						
7						
8						
9						
10						

List additional claims on Form MCF114.

Bureau of Land Management
Arizona State Office
www.az.blm.gov

No. of Claims: 3 x \$140 = 420.00
 Check No: 444 Init. ADL
 Receipt No.: 2633014
 For BLM Use Only

Form: MCF112
Revised July 2005

This form is available from the Arizona Department of Mines and Mineral Resources and may be reproduced.

~~Placers~~
~~1 100 acre \$980~~
~~1 80 " \$420~~
~~1 40 " \$140~~

No add'l fees pd
 claims closed
 \$420 Refunded
 AT

ENTERED IN COMPUTER

RE 8-22-12 (partial)

~~\$1260 balance~~
 \$1540 balance

United States Department of the Interior
Bureau of Land Management
 LANDS/RECREATION & PLANNING
 ONE N CENTRAL AVE
 PHOENIX, AZ 85004 -2203
 Phone: 602-417-9200

Receipt

No: 2633014

Transaction #: 2713548	
Date of Transaction: 08/17/2012	
CUSTOMER:	
PAUL V MCCOMBS 2321 N GRAND DR APACHE JUNCTION, AZ 85220-1409 US	

LINE #	QTY	DESCRIPTION	REMARKS	UNIT PRICE	TOTAL
1	1.00	LOCATABLE MINERALS / MINING CLAIMS-NOT NEW-UNADJUD, ONE AUTH NO. ONLY / MINING CLAIM MONEY RECEIVED CASES: AMC370053/\$420.00	MAINT FEE PYMNT (3) 2013	- n/a -	420.00
TOTAL:					\$420.00

PAYMENT INFORMATION			
1	AMOUNT:	420.00	POSTMARKED: N/A
	TYPE:	CHECK	RECEIVED: 08/16/2012
	CHECK NO:	444	
	NAME:	MCCOMBS, PAUL V 2321 N GRAND DR APACHE JUNCTION AZ 85220-1409 US	

REMARKS

This receipt was generated by the automated BLM Collections and Billing System and is a paper representation of a portion of the official electronic record contained therein.

\$ 420 Refunded
3/20/13 AT

AMC 369890
 AMC 370040

MAINTENANCE FEE PAYMENT

Claimant Name: EDWARD ALLEN
 Address: P.O. Box 928505
 City: San Diego State: CA Zip: 92192
 Telephone: 858-386-3633
 E-mail address: eoallen@hotmail.com
 Signature: [Handwritten Signature]

RECEIVED
 BLM AZ STATE OFFICE
 2012 AUG 20 A 10:38
 PHOENIX, ARIZONA
 BLM
 Date
 Stamp

Check here if this is a change of address.

160ac
 160ac

LINE NO.	AMC NUMBER	CLAIM/SITE NAME	COUNTY RECORDER DATA (If available)	TWP	RNG	SEC
1	369892	Rincon Gold #18	La Paz ^{pd. 140.} owes \$980.	7N	12W	29SE 1/4
2	370045	Hidden Mines	MoHAVE ^{pd. 140.} owes \$980.	14N	18W	30NE 1/4
3						
4						
5						
6						
7						
8						
9						
10						

List additional claims on Form MCF114.

Bureau of Land Management
 Arizona State Office
 www.blm.gov/az/

No. of Claims: 2 x \$140 = 280
 Check No: 1405 Init. CAJ
 Receipt No.: 2635654
 For BLM Use Only

\$1960 Total due

pd \$1960 RT

Form: MCF112
 Revised July 2009

This form is available from the Arizona Department of Mines and Mineral Resources and may be reproduced.

8/24/2012 IS

ENTERED INTO COMPU

P.O. Box 928505
San Diego, CA 92192
August 13, 2012

Dept of the Interior
Bureau of Land Management
Arizona State Office
One North Central Ave.
Suite 800
Phoenix, AZ 85004-4427

Enclosed is a check for \$280.00 maintenance fee for two mining claims:

Rincon Gold #18: AMC 369892 (7N-12W-29SE ¼)

Hidden Mines: AMC 370045 (14N-18W-30NE ¼)

Also enclosed is form MCF112.

Very Truly Yours,



Edward Allen

858-386-3633

eoallen@hotmail.com

RECEIVED
BLM AZ STATE OFFICE
2012 AUG 20 A 10:38
PHOENIX, ARIZONA

United States Department of the Interior
Bureau of Land Management
 LANDS/RECREATION & PLANNING
 ONE N CENTRAL AVE
 PHOENIX, AZ 85004 -2203
 Phone: 602-417-9200

Receipt

No: 2635654

Transaction #: 2716230	
Date of Transaction: 08/21/2012	
CUSTOMER:	
EDWARD ALLEN PO BOX 928505 SAN DIEGO, CA 92192-8505 US	

LINE #	QTY	DESCRIPTION	REMARKS	UNIT PRICE	TOTAL
1	1.00	LOCATABLE MINERALS / MINING CLAIMS-NOT NEW-UNADJUD, ONE AUTH NO. ONLY / MINING CLAIM MONEY RECEIVED CASES: AMC369892/\$280.00	MAINT FEE PYMNT (2) 2013	- n/a -	280.00
TOTAL:					\$280.00

PAYMENT INFORMATION			
1	AMOUNT:	280.00	POSTMARKED: N/A
	TYPE:	CHECK	RECEIVED: 08/20/2012
	CHECK NO:	1405	
	NAME:	ALLEN, EDWARD 400 PROSPECT ST #3B LA JOLLA CA 92037 US	

REMARKS

This receipt was generated by the automated BLM Collections and Billing System and is a paper representation of a portion of the official electronic record contained therein.

PO Box 928505
San Diego, CA 92192
December 12th, 2012

Dept of the Interior
Bureau of Land Management
Arizona State Office
One North Central Ave.
Suite 800
Phoenix, AZ 85000-4427

I was informed that I needed to pay more money so I am enclosing a check for \$1960.00 to cover the maintenance fee for my two mining claims:

Rincon Gold #18: AMC 369892 (7N-12W-29SE 1/4)

Hidden Mines: AMC 370045 (14N-18W-30NE 1/4)

I already paid \$280.00.

Very Truly Yours,



Edward Allen

858-386-3633

NO. OF CLAIMS
AMOUNT \$1960.00
RECEIPT NO. 2710768
INIT. EA
** BLM-ASO**

RECEIVED
2012 DEC 18 P 2:32
PHOENIX, ARIZONA

ENTERED INTO COMPUTER

1/2/13

United States Department of the Interior
Bureau of Land Management
 LANDS/RECREATION & PLANNING
 ONE N CENTRAL AVE
 PHOENIX, AZ 85004 -2203
 Phone: 602-417-9200

Receipt

No: 2635654

Transaction #: 2716230	
Date of Transaction: 08/21/2012	
CUSTOMER:	
EDWARD ALLEN PO BOX 928505 SAN DIEGO, CA 92192-8505 US	

LINE #	QTY	DESCRIPTION	REMARKS	UNIT PRICE	TOTAL
1	1.00	LOCATABLE MINERALS / MINING CLAIMS-NOT NEW-UNADJUD, ONE AUTH NO. ONLY / MINING CLAIM MONEY RECEIVED CASES: AMC369892/\$280.00	MAINT FEE PYMNT (2) 2013	- n/a -	280.00
TOTAL:					\$280.00

PAYMENT INFORMATION					
1	AMOUNT:	280.00	POSTMARKED:	N/A	
	TYPE:	CHECK	RECEIVED:	08/20/2012	
	CHECK NO:	1405			
	NAME:	ALLEN, EDWARD 400 PROSPECT ST #3B LA JOLLA CA 92037 US			

REMARKS

This receipt was generated by the automated BLM Collections and Billing System and is a paper representation of a portion of the official electronic record contained therein.

RECEIVED
 2012 DEC 18 P 2:32
 PHOENIX, AZ

MAINTENANCE FEE PAYMENT

Claimant Name: EDWARD ALLEN
 Address: P.O. Box 928505
 City: San Diego State: CA Zip: 92192
 Telephone: 658-386-3633
 E-mail address: eoaallen@hotmail.com
 Signature: Edward Allen

Check here if this is a change of address.

RECEIVED
 BLM AZ STATE OFFICE
 PHOENIX, ARIZONA
 2012 AUG 20 A 10: 38
 BLM
 Date
 Stamp

LINE NO.	AMC NUMBER	CLAIM/SITE NAME	COUNTY RECORDER DATA (If available)	TWP	RNG	SEC
1	369892	Rincon Gold #18	La Paz	7N	12W	29SE 1/4
2	370045	Hidden Mines	Mohave	14N	18W	30NE 1/4
3						
4						
5						
6				PHOENIX, AZ	2012 DEC 18	RECEIVED
7					P 2: 32	
8						
9						
10						

List additional claims on Form MCF114.

Bureau of Land Management
 Arizona State Office
 www.blm.gov/az/

No. of Claims: 2 x \$140 = 280
 Check No: 1405 Init. CAJ
 Receipt No.: 2635654
 For BLM Use Only

Edward Allen
P.O. Box 928503
San Diego, CA
92192

RECEIVED
BLM AZ STATE OFFICE

2012 DEC 18 P 2:28

PHOENIX, ARIZONA

Dept of Interior - BLM
Arizona State Office
One North Central Ave
Suite 800
Phoenix, AZ 85000-4427

85004442700

POSTAGE WILL BE PAID BY ADDRESSEE

15 DEC 2012 PM 11 L



Equality
FOREVER

United States Department of the Interior
Bureau of Land Management
 LANDS/RECREATION & PLANNING
 ONE N CENTRAL AVE
 PHOENIX, AZ 85004 -2203
 Phone: 602-417-9200

Receipt

No: 2710768

Transaction #: 2793009	
Date of Transaction: 12/19/2012	
CUSTOMER:	
EDWARD ALLEN PO BOX 928505 SAN DIEGO, CA 92192-8505 US	

LINE #	QTY	DESCRIPTION	REMARKS	UNIT PRICE	TOTAL
1	1.00	LOCATABLE MINERALS / MINING CLAIMS-NOT NEW-UNADJUD, ONE AUTH NO. ONLY / MINING CLAIM MONEY RECEIVED CASES: AMC369892/\$1960.00	ADDITIONAL MONIES FOR MAINT FEE PYMNT 2013	- n/a -	1960.00
TOTAL:					\$1,960.00

PAYMENT INFORMATION					
1	AMOUNT:	1960.00	POSTMARKED:	12/15/2012	
	TYPE:	CHECK	RECEIVED:	12/18/2012	
	CHECK NO:	1151			
	NAME:	ALLEN, EDWARD O PO BOX 928505 SAN DIEGO CA 92192-8505 US			

REMARKS

This receipt was generated by the automated BLM Collections and Billing System and is a paper representation of a portion of the official electronic record contained therein.

Amc 370040

UNITED STATES DEPARTMENT OF THE INTERIOR
BUREAU OF LAND MANAGEMENT

ADD

693

FORM APPROVED
OMB NO. 1004-0114
Expires: February 28, 2010

MAINTENANCE FEE WAIVER CERTIFICATION

SEE INSTRUCTIONS ON REVERSE

1. This small miner waiver is filed for the assessment year beginning at noon on September 1, 2012 and ending at noon on September 1, 2013
2. The undersigned and all related parties owned ten or fewer mining claims, mill, or tunnel sites located and maintained on Federal lands in the United States of America on September 1, 2012
3. The undersigned have performed the assessment work **required by law** for each mining claim listed **prior to filing this waiver** and understand that by filing this form; an affidavit of assessment work **must** be recorded by the December 30th following the filing of this waiver.
4. The undersigned understand that if the assessment work obligation has not yet come due under 30 U.S.C. 28 (for those claims in their first assessment year only); a notice of intent to hold reciting this condition **must** be recorded by the December 30th following the filing of this waiver.
5. The undersigned understand that mill and tunnel sites may also be listed upon this waiver and be waived from payment of the maintenance fee; and that a notice of intent to hold for these sites is required to be recorded by the December 30th immediately following the filing of this waiver.
6. The undersigned understand and acknowledge that pursuant to 43 U.S.C. 1212 and 18 U.S.C. 1001; the filing or recording of a false, fictitious, or fraudulent document with the Bureau of Land Management may result in a fine of up to \$250,000, a prison term not to exceed five years, or both.
7. The mining claims, mill or tunnel sites for which this waiver from payment of the maintenance fees is requested are:

CLAIM OR SITE NAME	BLM RECORDATION SERIAL NUMBER
1. RICH GOLD #4	AMC-370048 160 acres
2.	
3.	
4.	
5.	
6.	
7.	
8.	
9.	
10.	

RECEIVED
BLM AZ STATE OFFICE
2012 SEP -4 P 3:09
PHOENIX, ARIZONA

The owner(s) (claimants) of the above mining claims and sites are:

WILLIAM R. REEVES
(Owner's Name - Please Print)

2500 E. LEROY AVE.
(Street or P.O. Box)

Kingman AZ 86409
(City) (State) (Zip Code)

William Reeves 8/30/12
(Owner's Signature)

(Owner's Name - Please Print)

(Owner's Signature)

(Street or P.O. Box)

(City) (State) (Zip Code)

(Owner's Name - Please Print)

(Owner's Signature)

(Street or P.O. Box)

(City) (State) (Zip Code)

(Continued on page 2)

ENTERED INTO COMPUTER
9/20/12 HT

_____ (Owner's Name - Please Print)	_____ (Owner's Signature)		
_____ (Street or P.O. Box)	_____ (City)	_____ (State)	_____ (Zip Code)

_____ (Owner's Name - Please Print)	_____ (Owner's Signature)		
_____ (Street or P.O. Box)	_____ (City)	_____ (State)	_____ (Zip Code)

_____ (Owner's Name - Please Print)	_____ (Owner's Signature)		
_____ (Street or P.O. Box)	_____ (City)	_____ (State)	_____ (Zip Code)

_____ (Owner's Name - Please Print)	_____ (Owner's Signature)		
_____ (Street or P.O. Box)	_____ (City)	_____ (State)	_____ (Zip Code)

INSTRUCTIONS

1. This certification is made under the provisions of § 1744 of Title 43 and § 28-28k of Title 30 of the United States Code; and the regulations thereunder (43 CFR Part 3830).
2. The claimant(s) **must** fill in the dates in paragraph 1 for the beginning and ending of the assessment year for which this waiver is sought.
3. The claimant(s) **must** fill in the date in paragraph 2 for the beginning of the assessment year for which this waiver is sought.
4. All claim and site names and Bureau of Land Management (BLM) serial numbers **must** be listed for the mining claims, mill sites, and tunnel sites for which the waiver is sought.
5. All owners of the mining claims, mill sites, and tunnel sites and their addresses **must** be given.
6. This waiver form **must** be signed by all the claimants or their designated agent, in original form. If an agent is designated, a notarized designation of agent, signed by all of the claimants with proper address given, **must** be submitted with this waiver.
7. This form **must** be filed no later than September 1st for the upcoming assessment year in the BLM State Office where the mining claims or sites are recorded, or the waiver cannot be granted by the BLM. (Example: to obtain a waiver for the assessment year 2000, which begins at noon on September 1, 1999, you **must** qualify for and file for a waiver no later than September 1, 1999, in the proper BLM State Office).
8. For all mining claims which require assessment work, you **must** record an affidavit of labor on or before the December 30th immediately following the filing of this waiver. For all other mining claims or sites waived, you must record a notice of intent to hold on or before the December 30th immediately following the filing of this waiver.
9. Mill and tunnel sites may also be listed upon this waiver and be waived from payment of the maintenance fee. A notice of intent to hold for these sites is required to be filed by the December 30th following the filing of this waiver.

NOTICE/BURDEN HOURS STATEMENT

The Privacy Act of 1974, *as amended*, and the regulation in 43 CFR 2.48(d) provide that you be furnished the following information in connection with the information required by this certification of waiver from rental fees.

AUTHORITY: 30 U.S.C. 28-28k; 43 U.S.C. 1201, 1457, 1740, and 1744; and 43 CFR 3830.

PRINCIPLE PURPOSE: This information is to be used to verify that the owner(s) (claimants) of a mining claim has complied with 30 U.S.C. 28f and is entitled to perform assessment work in lieu of paying the maintenance fee for the mining claims listed on this form.

ROUTINE USE: (1) Adjudication of the claimant(s) certification of waiver from paying the maintenance fee otherwise required by 30 U.S.C. 28f. (2) Disclosure may be made to appropriate Federal agencies when location is made within the agency's geographic area of responsibility. (3) Information from the record and/or the record will be transferred to the appropriate Federal, State, or local agency, or a member of the public in response to a specific request for pertinent information. (4) Information may also be provided to the Department of Justice or in a proceeding before a court or adjudicative body; or to Federal, State, local or foreign agencies when needed for enforcement of civil or criminal codes or applicable regulations concerning title rights upon the public land.

EFFECT OF NOT PROVIDING INFORMATION: Disclosure of this information is required by 30 U.S.C. 28f and 43 CFR Part 3830 for those qualified claimants wishing to take the small miner waiver allowed. Failure to supply the information required in this form to support the claimants certification of waiver from payment of the otherwise required maintenance fees will result in the waiver being disallowed and the mining claims subject to forfeiture by BLM under 30 U.S.C. 28i.

The Paperwork Reduction Act of 1995 requires us to inform you that:

This information is being collected to allow the BLM to determine if you qualify for a waiver from the payment of \$100 per mining claim or site maintenance fee established in 30 U.S.C. 28f and the implementing regulations at 43 CFR 3830. A response to this request is required in accordance with the statute to obtain your benefit.

BLM would like you to know that you do not have to respond to this, or any other, Federal agency-sponsored information collection unless it displays a currently valid OMB control number.

Public reporting burden for this form is estimated to average 20 minutes (.33 hours) per response, including time to review instructions, gathering and maintaining data, and completing and reviewing the form. Direct comments regarding this burden estimate, or any other aspect of this form, to the U.S. Department of the Interior, Bureau of Land Management, (1004-0114) Bureau Information Collection Clearance Officer (WO-630), Mail Stop 401 LS, 1849 C St., N.W., Washington, D.C. 20240.

FOR OFFICIAL USE ONLY

RECEIVED
BLM AZ STATE OFFICE
2002 SEP - 4 P 3:09
PHOENIX, ARIZONA

WILLIAM R REEVES
2500 E LEROY AVE
Kingman, AZ 86409

LAS VEGAS NV 890
30 AUG 2012 PM 4 L



RECEIVED
BLM AZ STATE OFFICE
2012 SEP -4 P 3:09
PHOENIX, ARIZONA

BUREAU OF LAND MANAGEMENT
ARIZONA STATE OFFICE
ONE NORTH CENTRAL AVE.

PHOENIX, AZ 85004-2203


9500494427



[Handwritten signature]

When Recorded Return Document to:

WILLIAM R. REEVES
2500 E. LEROY
Kingman, AZ
86409



Check here is this is a change of address

Telephone: ~~928-277-0927~~

E-mail address: _____

AFFIDAVIT OF PERFORMANCE OF ANNUAL WORK

1. State of Arizona, County of YAVAPAI ss:

2. I (Name) WILLIAM R REEVES

3. Reside at (Address) 2500 E LEROY

\$


City Kingman County MOHAVE

State AZ Zip 86409 being duly sworn, depose and say that I am a citizen of the United States, more than eighteen years of age, and that all of the facts set forth in this affidavit, subject to the provisions and penalties of 18 U.S.C. 1001 pertaining to the filing of false, fictitious, or fraudulent statements with the United States, are true and correct according to the best of my knowledge, information and belief.

4. Owner's name and address (If not shown in Items 1-3 above). _____

5. That I am personally acquainted with the mining claim(s). The work and improvements were made by and at the expense of the owner(s) of said claim(s). Said contiguous group of claims, listed on this document, are situated in the

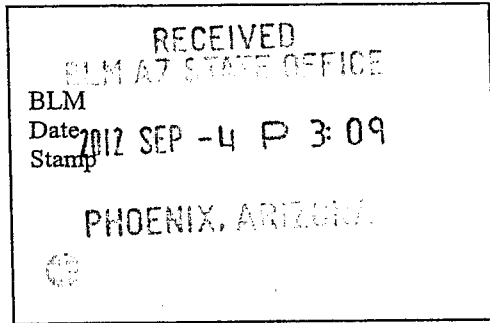
(optional) Mining District; YAVAPAI County, Arizona.



Line No.	AMC NUMBER	CLAIM/SITE NAME	COUNTY RECORDER DATA (if available)	TWP	RNG	SEC
1	370048	RICH Gold #4	B-4827-P.486	13N	10W	11
2						
3						
4						
5						
6						

9/20/12 HT

AFFIDAVIT OF PERFORMANCE OF ANNUAL WORK - 1



7						
8						
9						
10						

6. That between the dates starting at 12 o'clock noon on September 1, 20 11 and ending at 12 o'clock noon on September 1, 20 12 at least \$ 300 dollars worth of work and improvements were done and performed upon said claim(s) or upon one or more of a contiguous group of claims for the benefit of all, wholly or partly outside of a contiguous group of claims for the benefit of all, not including the location work.

7. That the following persons were employed to perform the work and improvements described herein: WILLIAM R. REEVES (self) TONIE REEVES - (spouse)

8. That the work and improvements performed were: TEST HOLES, WASH REPAIR, CLEAN UP,

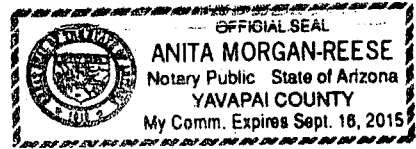
9. Dated: 7/27/12 Signature: [Signature]

SUBSCRIBED AND SWORN TO before me, a Notary Public, this 27th day of JULY 20 12

By: William Richard Reeves

Notary Public Anita Morgan-Reese

My Commission Expires 09-18-2015



Bureau of Land Management
Arizona State Office
www.az.blm.gov

No. of Claims: 1 x \$10 = \$10.00
Check No.: M.D. Init. A.H.
Receipt No.: 2649730
For BLM Use Only

United States Department of the Interior
Bureau of Land Management
 LANDS/RECREATION & PLANNING
 ONE N CENTRAL AVE
 PHOENIX, AZ 85004 -2203
 Phone: 602-417-9200

Receipt

No: 2649730

Transaction #: 2730530	
Date of Transaction: 09/05/2012	
CUSTOMER:	
WILLIAM REEVES 2500 E LEROY AVE KINGMAN, AZ 86409-1906 US	

LINE #	QTY	DESCRIPTION	REMARKS	UNIT PRICE	TOTAL
1	1.00	LOCATABLE MINERALS / MINING CLAIMS- NOT NEW-UNADJUD, ONE AUTH NO. ONLY / MINING CLAIM MONEY RECEIVED CASES: AMC370048/\$10.00	MAINT FEE WAIVER (1) 2013 / POL (1) 2013	- n/a -	10.00
TOTAL:					\$10.00

PAYMENT INFORMATION			
1	AMOUNT:	10.00	POSTMARKED: N/A
	TYPE:	CHECK	RECEIVED: 09/04/2012
	CHECK NO:	204133804732	
	NAME:	REEVES, WILLIAM 2500 E LEROY AVE KINGMAN AZ 86409-1906 US	

REMARKS

This receipt was generated by the automated BLM Collections and Billing System and is a paper representation of a portion of the official electronic record contained therein.

UNITED STATES
DEPARTMENT OF THE INTERIOR
BUREAU OF LAND MANAGEMENT

MAINTENANCE FEE WAIVER CERTIFICATION

JM **FORM APPROVED**
OMB NO. 1004-0114
Expires: February 28, 2010

SEE INSTRUCTIONS ON PAGE 2

AMC 370040

- This small miner waiver is filed for the assessment year beginning at noon on September 1, 2011 and ending at noon on September 1, 2012.
- The undersigned and all related parties owned ten or fewer mining claims, mill, or tunnel sites located and maintained on Federal lands in the United States of America on September 1, 2011.
- The undersigned have performed the assessment work required by law for each mining claim listed prior to filing this waiver and understand that by filing this form; an affidavit of assessment work must be recorded by the December 30th following the filing of this waiver.
- The undersigned understand that if the assessment work obligation has not yet come due under 30 U.S.C. 28 (for those claims in their first assessment year only); a notice of intent to hold reciting this condition must be recorded by the December 30th following the filing of this waiver.
- The undersigned understand that mill and tunnel sites may also be listed upon this waiver and be waived from payment of the maintenance fee; and that a notice of intent to hold for these sites is required to be recorded by the December 30th immediately following the filing of this waiver.
- The undersigned understand and acknowledge that pursuant to 43 U.S.C. 1212 and 18 U.S.C. 1001; the filing or recording of a false, fictitious, or fraudulent document with the Bureau of Land Management may result in a fine of up to \$250,000, a prison term not to exceed five years, or both.
- The mining claims, mill or tunnel sites for which this waiver from payment of the maintenance fees is requested are:

CLAIM OR SITE NAME	BLM RECORDATION SERIAL NUMBER
1. <u>RICH GOLD #4</u>	<input checked="" type="checkbox"/> <u>AMC 370048</u>
2.	
3.	
4.	
5.	
6.	
7.	
8.	
9.	
10.	

The owner(s) (claimants) of the above mining claims and sites are:

WILLIAM R. BEEVES
(Owner's Name - Please Print)

2500 E LEROY AVE
(Street or P.O. Box)

KINGMAN AZ 86409
(City) (State) (Zip Code)

William R. Reeves
(Owner's Signature)

TIMELY FEED

RECEIVED
BLM AZ STATE OFFICE
2011 SEP - 6 A 7:52
PHOENIX, ARIZONA

(Owner's Name - Please Print)

(Street or P.O. Box)

(City) (State) (Zip Code)

(Owner's Signature)

(Owner's Name - Please Print)

(Street or P.O. Box)

(City) (State) (Zip Code)

ENTERED IN COMPUTER

RS 9-9-11

(Owner's Name - Please Print)	(Owner's Signature)		
(Street or P.O. Box)	(City)	(State)	(Zip Code)
(Owner's Name - Please Print)	(Owner's Signature)		
(Street or P.O. Box)	(City)	(State)	(Zip Code)
(Owner's Name - Please Print)	(Owner's Signature)		
(Street or P.O. Box)	(City)	(State)	(Zip Code)
(Owner's Name - Please Print)	(Owner's Signature)		
(Street or P.O. Box)	(City)	(State)	(Zip Code)

The 18 U.S.C. Section 1001 and Title 43 U.S.C. Section 1212 makes it a crime for any person knowingly and willfully to make to any department or agency of the United States any false, fictitious or fraudulent statements or representations as to any matter within its jurisdiction.

INSTRUCTIONS

This certification is made under the provisions of §1744 of Title 43 and § 28-28k of Title 30 of the United States Code; and the regulations thereunder (43 CFR Part 3830).

The claimant(s) must fill in the dates in paragraph 1 for the beginning and ending of the assessment year for which this waiver is sought.

The claimant(s) must fill in the date in paragraph 2 for the beginning of the assessment year for which this waiver is sought.

All claim and site names and Bureau of Land Management (BLM) serial numbers must be listed for the mining claims, mill sites, and tunnel sites for which the waiver is sought.

All owners of the mining claims, mill sites, and tunnel sites and their addresses must be given.

This waiver form must be signed by all the claimants or their designated agent, in original form. If an agent is designated, a notarized designation of agent, signed by all of the claimants with proper address given, must be submitted with this waiver.

This form must be filed no later than September 1st for the upcoming assessment year in the BLM State Office where the mining claims or sites are recorded, or the waiver cannot be granted by the BLM. (Example: to obtain a waiver for the assessment year 2000, which begins at noon on September 1, 1999, you must qualify for and file for a waiver no later than September 1, 1999, in the proper BLM State Office).

For all mining claims which require assessment work, you must record an affidavit of labor on or before the December 30th immediately following the filing of this waiver. For all other mining claims or sites waived, you must record a notice of intent to hold on or before the December 30th immediately following the filing of this waiver.

Mill and tunnel sites may also be listed upon this waiver and be waived from payment of the maintenance fee. A notice of intent to hold for these sites is required to be filed by the December 30th following the filing of this waiver.

TIMELY FILED

PHOENIX, ARIZONA

2011 SEP - 6 11:52

RECEIVED
BLM AZ STATE OFFICE

FOR OFFICIAL USE ONLY



FEE
 5
 3
 5
 11
 19

When Recorded Return Document to:

WILLIAM R. REEVES
2500 E. LEROY
KINGMAN, ARIZONA
86409


Check here is this is a change of address.

Telephone: 928-377-0997

E-mail address: reevLVN9AVZN@aol.com

AFFIDAVIT OF PERFORMANCE OF ANNUAL WORK

1. State of Arizona, County of YAVAPAI ss:
2. I (Name) WILLIAM R REEVES
3. Reside at (Address) 2500 E. Leroy



City KINGMAN County MOHAVE

State AZ Zip 86409 being duly sworn, depose and say that I am a citizen of the United States, more than eighteen years of age, and that all of the facts set forth in this affidavit, subject to the provisions and penalties of 18 U.S.C. 1001 pertaining to the filing of false, fictitious, or fraudulent statements with the United States, are true and correct according to the best of my knowledge, information and belief.

4. Owner's name and address (If not shown in Items 1-3 above).

5. That I am personally acquainted with the mining claim(s). The work and improvements were made by and at the expense of the owner(s) of said claim(s). Said contiguous group of claims, listed on this document, are situated in the _____ (optional) Mining District; YAVAPAI County, Arizona.

Line No.	AMC NUMBER	CLAIM/SITE NAME	COUNTY RECORDER DATA (If available)	TWP	RNG	SEC
1	370048	RICH GOLD #4				
2						
3						
4						
5						
6						

RE 9-9-11
 ENTERED IN COMPUTER

AFFIDAVIT OF PERFORMANCE OF ANNUAL WORK

RECEIVED
BLM AZ STATE OFFICE
2011 SEP - 6 A 7:52
PHOENIX, ARIZONA
BLM
Date
Stamp

7						
8						
9						
10						

6. That between the dates starting at 12 o'clock noon on September 1, 20 10 and ending at 12 o'clock noon on September 1, 20 11 at least \$ 300⁰⁰ dollars worth of work and improvements were done and performed upon said claim(s) or upon one or more of a contiguous group of claims for the benefit of all, wholly or partly outside of a contiguous group of claims for the benefit of all; not including the location work.

7. That the following persons were employed to perform the work and improvements described herein: WILLIAM R. REEVES (self), TONI REEVES (spouse)

8. That the work and improvements performed were: ROAD REPAIR, TEST HOLES, WASH RY PAIR, CLEAN UP.

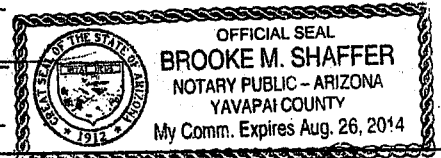
9. Dated: 8/9/2011 Signature: [Signature]

SUBSCRIBED AND SWORN TO before me, a Notary Public, this 9 day of August 2011

By: William R. Reeves

Notary Public [Signature]

My Commission Expires 8-26-14



Bureau of Land Management
Arizona State Office
www.az.blm.gov

No. of Claims: 1 x \$10 = 10
 Check No.: 17684 Init. [Signature]
 Receipt No.: _____
 For BLM Use Only

United States Department of the Interior
 Bureau of Land Management
 LANDS/RECREATION & PLANNING
 ONE N CENTRAL AVE
 PHOENIX, AZ 85004 -2203
 Phone: 602-417-9200

Receipt

No:

2425614

Transaction #: 2501092	
Date of Transaction: 09/06/2011	
CUSTOMER:	
WILLIAM REEVES 2500 E LEROY AVE KINGMAN, AZ 86409-1906 US	

LINE #	QTY	DESCRIPTION	REMARKS	UNIT PRICE	TOTAL
1	1.00	LOCATABLE MINERALS / MINING CLAIMS-NOT NEW-UNADJUD, ONE AUTH NO. ONLY / MINING CLAIM MONEY RECEIVED CASES: AMC370048/\$10.00	POL 2011/1 WAV	- n/a -	10.00
TOTAL:					\$10.00

PAYMENT INFORMATION					
1	AMOUNT:	10.00	POSTMARKED:	08/31/2011	
	TYPE:	CHECK	RECEIVED:	09/06/2011	
	CHECK NO:	R203359037684			
	NAME:	REEVES, WILLIAM R 2500 E LEROY AVE KINGMAN AZ 86409-1906 US			

REMARKS

This receipt was generated by the automated BLM Collections and Billing System and is a paper representation of a portion of the official electronic record contained therein.

Amc 370040
Amc 372633

MAINTENANCE FEE PAYMENT

Claimant Name: PAUL + SARAH McCombs, Bruce Young
Address: 2321 N. GRAND DR.
City: Apache Jct State: AZ Zip: 85120
Telephone: 480-982-8632
E-mail address: baa00@msn.com
Signature: A Sarah P. McCombs

RECEIVED
BLM AZ STATE OFFICE
2011 AUG 30 A 1:38
PHOENIX, ARIZONA
BLM
Date
Stamp

Check here if this is a change of address.

LINE NO.	AMC NUMBER	CLAIM/SITE NAME	COUNTY RECORDER DATA (If available)	TWP	RNG	SEC
1	370053	YANKEE FRIEND		10N	9E	15
2	372633	Big Gold Find #2 Lot 3		10N	9E	23
3	372634	" " " " Lot 2		10N	9E	23
4						
5						
6						
7						
8						
9						
10						

List additional claims on Form MCF114.

Bureau of Land Management
Arizona State Office
www.az.blm.gov

SEP 7 2011
an

No. of Claims: 3 x \$140 = 420.00
Check No: _____ Init. SP
Receipt No.: 2119508
For BLM Use Only

Form: MCF112
Revised July 2005

This form is available from the Arizona Department of Mines and Mineral Resources and may be reproduced.

United States Department of the Interior
Bureau of Land Management
 LANDS/RECREATION & PLANNING
 ONE N CENTRAL AVE
 PHOENIX, AZ 85004 -2203
 Phone: 602-417-9200

Receipt

No:

2419568

Transaction #: 2494990	
Date of Transaction: 08/30/2011	
CUSTOMER:	
PAUL V MCCOMBS 2321 N GRAND DR APACHE JUNCTION, AZ 85220-1409 US	

LINE #	QTY	DESCRIPTION	REMARKS	UNIT PRICE	TOTAL
1	1.00	LOCATABLE MINERALS / MINING CLAIMS-NOT NEW-UNADJUD, ONE AUTH NO. ONLY / MINING CLAIM MONEY RECEIVED CASES: AMC370053/\$420.00	MAINT-3	- n/a -	420.00
TOTAL:					\$420.00

PAYMENT INFORMATION					
1	AMOUNT:	420.00	POSTMARKED:	08/26/2011	
	TYPE:	CHECK	RECEIVED:	08/30/2011	
	CHECK NO:	413			
	NAME:	MCCOMBS, SARAH E 2321 N GRAND DR APACHE JUNCTION AZ 85220-1409 US			

REMARKS


This receipt was generated by the automated BLM Collections and Billing System and is a paper representation of a portion of the official electronic record contained therein.



Sarah McCombs
2321 N Grand Dr
Apache Junction, AZ 85220

PHOENIX AZ 850

26 AUG 11 PM 6 T



RECEIVED
BLM AZ STATE OFFICE

2011 AUG 29 A 10: 20

PHOENIX, ARIZONA

BLM - ARIZONA STATE OFFICE
ONE North Central AVE Suite 800
Phoenix, AZ 85004-4427

850044427



AMC 369890

AMC 370040

P.O. Box 928505
San Diego, CA 92192

Aug 16, 2011

Dept of the Interior
Bureau of Land Management
Arizona State Office
One North Central Ave
Suite 800
Phoenix, AZ 85004-4427

Enclosed is a check for \$280.00 maintenance fee for two mining claims:

Rincon Gold #18 : AMC 369892 (7N-12W-29SE ¼)
Hidden Mines : AMC 370045 (14N-18W-30NE ¼)

Also enclosed is form MCF112

Sincerely,



Edward Allen

858-386-3633

eoallen@hotmail.com



PHOENIX, ARIZONA

2011 AUG 23 A 8:17

RECEIVED
BLM AZ STATE OFFICE

AUG 31 2011

cm

MAINTENANCE FEE PAYMENT

Claimant Name: Edward Allen
 Address: PO Box 928505
 City: San Diego State: CA Zip: 92197
 Telephone: 858 386 3633
 E-mail address: EAllen@hotmail.com
 Signature: Edward Allen

Check here if this is a change of address.

RECEIVED
 BLM AZ STATE OFFICE
 2011 AUG 23 A 8:17
 PHOENIX, ARIZONA
 BLM Date Stamp

LINE NO.	AMC NUMBER	CLAIM/SITE NAME	COUNTY RECORDER DATA (If available)	TWP	RNG	SEC
1	369892	Rincon Gold #18	La Paz	7N	12W	24SE 1/4
2	370045	Hidden Mines	Mohave	14N	18W	30NE 1/4
3						
4						
5						
6						
7						
8						
9						
10						

List additional claims on Form MCF114.

No. of Claims: 2 x \$140 = 280
 Check No: _____ Init. EA
 Receipt No.: 241240317
 For BLM Use Only

Bureau of Land Management
 Arizona State Office
www.blm.gov/az/

Form: MCF112
 Revised July 2009

This form is available from the Arizona Department of Mines and Mineral Resources and may be reproduced.

RECEIVED
STATE OFFICE
1:06
ZONA

PRIORITY MAIL
UNITED STATES POSTAL SERVICE

Any amount of mailable material may be enclosed, as long as the envelope is not modified, and the contents are entirely confined within the envelope with the adhesive provided as the means of closure.



LY:



JOV

0310 2440 0000 9518 2476

082708_FNL-EP14F OCT 2008



USPS packaging products have been awarded Cradle to Cradle Certification™ for their ecologically-intelligent design. For more information go to mbdc.com/usps
Cradle to Cradle Certified™ is a certification mark of MSCo.

Please recycle.



Flat Rate
Mailing Envelope

For Domestic and International Use

Visit us at usps.com

280

From/Expéditeur:

Edward Allen
P.O. Box 928505
San Diego, CA
92192

To/Destinataire:

DEPT of Interior
Bureau of Land Mgt
Arizona state office
One North Central Ave suite 800
Phoenix, AZ 85004-4427

Country of Destination/Pays de destination:

1006



85004

\$5.65

00075888-06



EP14F

This packaging is the property of the U.S. Postal Service® and is provided solely for use in sending Priority Mail® shipments. Misuse may be a violation of federal law. This packaging is not for resale. EP14F © U.S. Postal Service; Oct. 2008; All rights reserved.

United States Department of the Interior
Bureau of Land Management
 LANDS/RECREATION & PLANNING
 ONE N CENTRAL AVE
 PHOENIX, AZ 85004 -2203
 Phone: 602-417-9200

Receipt

No:

2412403

Transaction #: 2487754	
Date of Transaction: 08/23/2011	
CUSTOMER:	
EDWARD ALLEN PO BOX 928505 SAN DIEGO, CA 92192-8505 US	

LINE #	QTY	DESCRIPTION	REMARKS	UNIT PRICE	TOTAL
1	1.00	LOCATABLE MINERALS / MINING CLAIMS-NOT NEW-UNADJUD, ONE AUTH NO. ONLY / MINING CLAIM MONEY RECEIVED CASES: AMC369892/\$280.00	MAINT-2	- n/a -	280.00
TOTAL:					\$280.00

PAYMENT INFORMATION					
1	AMOUNT:	280.00	POSTMARKED:	08/19/2011	
	TYPE:	CHECK	RECEIVED:	08/23/2011	
	CHECK NO:	1423			
	NAME:	ALLEN, EDWARD O 400 PROSPECT ST APT 3B LA JOLLA CA 92037 US			

REMARKS

This receipt was generated by the automated BLM Collections and Billing System and is a paper representation of a portion of the official electronic record contained therein.

UNITED STATES
DEPARTMENT OF THE INTERIOR
BUREAU OF LAND MANAGEMENT

MAINTENANCE FEE WAIVER CERTIFICATION

118
JML

AMC 370774
AMC 369938
AMC 369706
FORM APPROVED
OMB NO. 1004-0114
Expires: February 28, 2010

AMC 370040

SEE INSTRUCTIONS ON PAGE 2

- This small miner waiver is filed for the assessment year beginning at noon on September 1, 2010 and ending at noon on September 1, 2011.
- The undersigned and all related parties owned ten or fewer mining claims, mill, or tunnel sites located and maintained on Federal lands in the United States of America on September 1, 2010.
- The undersigned have performed the assessment work required by law for each mining claim listed prior to filing this waiver and understand that by filing this form; an affidavit of assessment work must be recorded by the December 30th following the filing of this waiver.
- The undersigned understand that if the assessment work obligation has not yet come due under 30 U.S.C. 28 (for those claims in their first assessment year only); a notice of intent to hold reciting this condition must be recorded by the December 30th following the filing of this waiver.
- The undersigned understand that mill and tunnel sites may also be listed upon this waiver and be waived from payment of the maintenance fee; and that a notice of intent to hold for these sites is required to be recorded by the December 30th immediately following the filing of this waiver.
- The undersigned understand and acknowledge that pursuant to 43 U.S.C. 1212 and 18 U.S.C. 1001; the filing or recording of a false, fictitious, or fraudulent document with the Bureau of Land Management may result in a fine of up to \$250,000, a prison term not to exceed five years, or both.
- The mining claims, mill or tunnel sites for which this waiver from payment of the maintenance fees is requested are:

CLAIM OR SITE NAME	BLM RECORDATION SERIAL NUMBER
1. GOLD RECORD	AMC 370783
2. ROCK ON	AMC 369954
3. OPEN BUCKET	AMC 369712
4. RANGER RUN	AMC 370046
5.	
6.	
7.	
8.	
9.	
10.	

The owner(s) (claimants) of the above mining claims and sites are:

WILLIAM WIELGUS
(Owner's Name - Please Print)

P.O. Box 318
(Street or P.O. Box)

MORRISTON FL 32668
(City) (State) (Zip Code)

William Wielgus
(Owner's Signature)

(Owner's Name - Please Print)

(Street or P.O. Box)

(City) (State) (Zip Code)

(Owner's Signature)

(Owner's Name - Please Print)

(Street or P.O. Box)

(City) (State) (Zip Code)

(Owner's Signature)

RECEIVED
BLM AZ STATE OFFICE
2011 JUL 25 A 7 35
PHOENIX, ARIZONA

JUL 27 2011 cm


(Owner's Name - Please Print)	(Owner's Signature)		
(Street or P.O. Box)	(City)	(State)	(Zip Code)
(Owner's Name - Please Print)	(Owner's Signature)		
(Street or P.O. Box)	(City)	(State)	(Zip Code)
(Owner's Name - Please Print)	(Owner's Signature)		
(Street or P.O. Box)	(City)	(State)	(Zip Code)
(Owner's Name - Please Print)	(Owner's Signature)		
(Street or P.O. Box)	(City)	(State)	(Zip Code)

Title 18 U.S.C. Section 1001 and Title 43 U.S.C. Section 1212 makes it a crime for any person knowingly and willfully to make to any department or agency of the United States any false, fictitious or fraudulent statements or representations as to any matter within its jurisdiction.

INSTRUCTIONS

1. This certification is made under the provisions of §1744 of Title 43 and § 28-28k of Title 30 of the United States Code; and the regulations thereunder (4 CFR Part 3830).
2. The claimant(s) must fill in the dates in paragraph 1 for the beginning and ending of the assessment year for which this waiver is sought.
3. The claimant(s) must fill in the date in paragraph 2 for the beginning of the assessment year for which this waiver is sought.
4. All claim and site names and Bureau of Land Management (BLM) serial numbers must be listed for the mining claims, mill sites, and tunnel sites for which the waiver is sought.
5. All owners of the mining claims, mill sites, and tunnel sites and their addresses must be given.
6. This waiver form must be signed by all the claimants or their designated agent, in original form. If an agent is designated, a notarized designation of agent, signed by all of the claimants with proper address given, must be submitted with this waiver.
7. This form must be filed no later than September 1st for the upcoming assessment year in the BLM State Office where the mining claims or sites are recorded, or the waiver cannot be granted by the BLM. (Example: to obtain a waiver for the assessment year 2000, which begins at noon on September 1999, you must qualify for and file for a waiver no later than September 1, 1999, in the proper BLM State Office).
8. For all mining claims which require assessment work, you must record an affidavit of labor on or before the December 30th immediately following the filing of this waiver. For all other mining claims or sites waived, you must record a notice of intent to hold on or before the December 30th immediately following the filing of this waiver.
9. Mill and tunnel sites may also be listed upon this waiver and be waived from payment of the maintenance fee. A notice of intent to hold for these sites is required to be filed by the December 30th following the filing of this waiver.

RECEIVED
 BLM AZ STATE OFFICE
 2011 JUL 25 A 7 55
 PHOENIX, ARIZONA
 FOR OFFICIAL USE ONLY



When Recorded Return Document to:

WILLIAM WIELGUS
P.O. BOX 318
MORRISTON, FL. 32668

Check here is this is a change of address.

Telephone: _____

E-mail address: _____

AFFIDAVIT OF PERFORMANCE OF ANNUAL WORK

1. State of Arizona, County of MARICOPA ss:

2. I (Name) WILLIAM WIELGUS

3. Reside at (Address) P.O BOX 318

City MORRISTON County LEVY

RECEIVED
BLM AZ STATE OFFICE
2011 JUL 25 A 7 35
PHOENIX, ARIZONA
BLM
Date
Stamp

State FL Zip 32668 being duly sworn, depose and say that I am a citizen of the United States, more than eighteen years of age, and that all of the facts set forth in this affidavit, subject to the provisions and penalties of 18 U.S.C. 1001 pertaining to the filing of false, fictitious, or fraudulent statements with the United States, are true and correct according to the best of my knowledge, information and belief.

4. Owner's name and address (If not shown in Items 1-3 above), _____

5. That I am personally acquainted with the mining claim(s). The work and improvements were made by and at the expense of the owner(s) of said claim(s). Said contiguous group of claims, listed on this document, are situated in the

(optional) Mining District; MARICOPA County, Arizona.

Line No.	AMC NUMBER	CLAIM/SITE NAME	COUNTY RECORDER DATA (If available)	TWP	RNG	SEC
✓ 1	370783	GOLD RECORD	2006 - 0357025A	5N	6W	26
✓ 2	369954	ROCK ON	2006 - 0326697	6N	5W	19
✓ 3	369712	OPEN BUCKET	2006 - 0193442	6N	6W	32
✓ 4	370046	RANGER RUN	2006 - 0239211	6N	6W	27
5						
6						

2464079

RECEIVED
BLM AZ STATE OFFICE
PHOENIX, ARIZONA
2011 JUL 25 A 7:35
BLM
Date
Stamp

7					
8					
9					
10					

6. That between the dates starting at 12 o'clock noon on September 1, 20 10 and ending at 12 o'clock noon on September 1, 20 11 at least \$ 650 dollars worth of work and improvements were done and performed upon said claim(s) or upon one or more of a contiguous group of claims for the benefit of all, wholly or partly outside of a contiguous group of claims for the benefit of all, not including the location work.

7. That the following persons were employed to perform the work and improvements described herein: MYSELF, WIFE, & SON

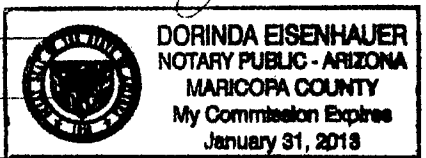
8. That the work and improvements performed were: REMOVING TRASH, GRADING ROADS, AND INSTALLING BARRICADES

9. Dated: 7/20/11 Signature: William R. Wiegus

SUBSCRIBED AND SWORN TO before me, a Notary Public, this 20th day of July, 20 11

By: William R. Wiegus
Notary Public Dorinda Eisenhauer

My Commission Expires January 31, 2013



Bureau of Land Management
Arizona State Office
www.az.blm.gov

No. of Claims: 4 x \$10 = 40
 Check No.: 362 B Init. W
 Receipt No.: 2389061
 For BLM Use Only

United States Department of the Interior

Bureau of Land Management
LANDS/RECREATION & PLANNING

ONE N CENTRAL AVE
PHOENIX, AZ 85004 -2203
Phone: 602-417-9200

Receipt

No:

2389061

Transaction #: 2464089	
Date of Transaction: 07/25/2011	
CUSTOMER:	
WILLIAM WIELGUS PO BOX 318 MORRISTON, FL 32668-0318 US	

LINE #	QTY	DESCRIPTION	REMARKS	UNIT PRICE	TOTAL
1	1.00	LOCATABLE MINERALS / MINING CLAIMS-NOT NEW-UNADJUD, ONE AUTH NO. ONLY / MINING CLAIM MONEY RECEIVED CASES: AMC370783/\$40.00	POL 2011/4 WAV	- n/a -	40.00
TOTAL:					\$40.00


PAYMENT INFORMATION					
1	AMOUNT:	40.00	POSTMARKED:	07/21/2011	
	TYPE:	CHECK	RECEIVED:	07/25/2011	
	CHECK NO:	18875173623			
	NAME:	WIELGUS, KATHLEEN BOX 257 WICKENBURG AZ 85358 US			

REMARKS

This receipt was generated by the automated BLM Collections and Billing System and is a paper representation of a portion of the official electronic record contained therein.

PO Box 257
Wickenburg Az
85358

CERTIFIED MAIL™



7011 0110 0001 0989 3887



1000

85004

U.S. POSTAGE
PAID
WICKENBURG, AZ
85390
JUL 21, 11
AMOUNT

\$5.59
00049130-04

ELM AZ STATE OFFICE


JUL 22 P 2:10

WICKENBURG, ARIZONA

B2M

Business & Support SUCS DIV
One North Central Ave
Suite 800
Phoenix, AZ

8500484427



William Rados
2500 E Leroy Ave
Kingman Az. 86409

LAS VEGAS NV 890

31 AUG 2011 PM 4 T



RECEIVED
CLM AZ STATE OFFICE
2011 SEP -2 P 12:16
PHOENIX, ARIZONA

Bureau of Land Management
one North central Ave.
suite 800
Phoenix Az. 85004

85004+4427



AMC376048



UNITED STATES
DEPARTMENT OF THE INTERIOR
BUREAU OF LAND MANAGEMENT

MAINTENANCE FEE WAIVER CERTIFICATION

FORM APPROVED
OMB NO. 1004-0114
Expires: February 28, 2010

654

Amc 370040

SEE INSTRUCTIONS ON PAGE 2

- This small miner waiver is filed for the assessment year beginning at noon on September 1, 2010 and ending at noon on September 1, 2011
- The undersigned and all related parties own ten or fewer mining claims, mill, or tunnel sites located and maintained on Federal lands in the United States of America on September 1, 2010.
- The undersigned have performed the assessment work required by law for each mining claim listed prior to filing this waiver and understand that by filing this form; an affidavit of assessment work must be recorded by the December 30th following the filing of this waiver.
- The undersigned understand that if the assessment work obligation has not yet come due under 30 U.S.C. 28 (for those claims in their first assessment year only); a notice of intent to hold reciting this condition must be recorded by the December 30th following the filing of this waiver.
- The undersigned understand that mill and tunnel sites may also be listed upon this waiver and be waived from payment of the maintenance fee; and that a notice of intent to hold for these sites is required to be recorded by the December 30th immediately following the filing of this waiver.
- The undersigned understand and acknowledge that pursuant to 43 U.S.C. 1212 and 18 U.S.C. 1001; the filing or recording of a false, fictitious, or fraudulent document with the Bureau of Land Management may result in a fine of up to \$250,000, a prison term not to exceed five years, or both.
- The mining claims, mill or tunnel sites for which this waiver from payment of the maintenance fees is requested are:

CLAIM OR SITE NAME	BLM RECORDATION SERIAL NUMBER
1. RICH GOLD #4	✓ AMC 370048
2.	
3.	
4.	
5.	
6.	
7.	
8.	
9.	
10.	

The owner(s) (claimants) of the above mining claims and sites are:

WILLIAM R REEVES
(Owner's Name - Please Print)

3684 E JOHN L AVE ✓
(Street or P.O. Box)

KINGMAN AZ
(City) (State) (Zip Code)

William R Reeves
(Owner's Signature)

(Owner's Name - Please Print)

(Street or P.O. Box)

(City) (State) (Zip Code)

(Owner's Signature)

(Owner's Name - Please Print)

(Street or P.O. Box)

(City) (State) (Zip Code)

(Owner's Signature)

RECEIVED
BLM ARIZONA STATE OFFICE
2010 SEP - 3 P 2:46
PHOENIX, ARIZONA
ENTERED INTO COMPUTER

9/19/10 AT

1/BB

(Owner's Name - Please Print)	(Owner's Signature)
(Street or P.O. Box)	(City) (State) (Zip Code)
(Owner's Name - Please Print)	(Owner's Signature)
(Street or P.O. Box)	(City) (State) (Zip Code)
(Owner's Name - Please Print)	(Owner's Signature)
(Street or P.O. Box)	(City) (State) (Zip Code)
(Owner's Name - Please Print)	(Owner's Signature)
(Street or P.O. Box)	(City) (State) (Zip Code)

Under 18 U.S.C. Section 1001 and Title 43 U.S.C. Section 1212 makes it a crime for any person knowingly and willfully to make to any department or agency of the United States any false, fictitious or fraudulent statements or representations as to any matter within its jurisdiction.

INSTRUCTIONS

This certification is made under the provisions of §1744 of Title 43 and § 28-28k of Title 30 of the United States Code; and the regulations thereunder (43 CFR Part 3830).

The claimant(s) must fill in the dates in paragraph 1 for the beginning and ending of the assessment year for which this waiver is sought.

The claimant(s) must fill in the date in paragraph 2 for the beginning of the assessment year for which this waiver is sought.

All claim and site names and Bureau of Land Management (BLM) serial numbers must be listed for the mining claims, mill sites, and tunnel sites for which the waiver is sought.

All owners of the mining claims, mill sites, and tunnel sites and their addresses must be given.

This waiver form must be signed by all the claimants or their designated agent, in original form. If an agent is designated, a notarized designation of agent, signed by all of the claimants with proper address given, must be submitted with this waiver.

This form must be filed no later than September 1st for the upcoming assessment year in the BLM State Office where the mining claims or sites are recorded, or the waiver cannot be granted by the BLM. (Example: to obtain a waiver for the assessment year 2000, which begins at noon on September 1, 1999, you must qualify for and file for a waiver no later than September 1, 1999, in the proper BLM State Office).

For all mining claims which require assessment work, you must record an affidavit of labor on or before the December 30th immediately following the filing of this waiver. For all other mining claims or sites waived, you must record a notice of intent to hold on or before the December 30th immediately following the filing of this waiver.

Mill and tunnel sites may also be listed upon this waiver and be waived from payment of the maintenance fee. A notice of intent to hold for these sites is required to be filed by the December 30th following the filing of this waiver.

FOR OFFICIAL USE ONLY

When Recorded Return Document to:

WILLIAM R. REEVES
3684 E. John L. AVE
KINGMAN, AZ.
86409



FFEE
 \$5
 \$5
 \$5
 \$19
 84

Check here if this is a change of address.

Telephone: 928-377-3695

E-mail address: REEVINGARZNO@AOL.COM

AFFIDAVIT OF PERFORMANCE OF ANNUAL WORK

1. State of Arizona, County of YAVAPAI ss:

2. I (Name) WILLIAM R. REEVES

3. Reside at (Address) 3684 E. John L. AVE.


City KINGMAN County MOHAVE

State AZ Zip 86409 being duly sworn, depose and say that I am a citizen of the United States, more than eighteen years of age, and that all of the facts set forth in this affidavit, subject to the provisions and penalties of 18 U.S.C. 1001 pertaining to the filing of false, fictitious, or fraudulent statements with the United States, are true and correct according to the best of my knowledge, information and belief.

4. Owner's name and address (If not shown in Items 1-3 above) _____

5. That I am personally acquainted with the mining claim(s). The work and improvements were made by and at the expense of the owner(s) of said claim(s). Said contiguous group of claims, listed on this document, are situated in the

(optional) Mining District; YAVAPAI County, Arizona.



Line No.	AMC NUMBER	CLAIM/SITE NAME	COUNTY RECORDER DATA (If available)	TWP	RNG	SEC
1	370048	RICH GOLD #4				
2						
3						
4						
5						
6						

ENTERED INTO COMPUTER

9/18/10 AT

AFFIDAVIT OF PERFORMANCE OF ANNUAL WORK

BLM
Date
Stamp

7						
8						
9						
10						

6. That between the dates starting at 12 o'clock noon on September 1, 20 09 and ending at 12 o'clock noon on September 1, 20 10 at least \$ 300.00 dollars worth of work and improvements were done and performed upon said claim(s) or upon one or more of a contiguous group of claims for the benefit of all, wholly or partly outside of a contiguous group of claims for the benefit of all, not including the location work.

7. That the following persons were employed to perform the work and improvements described herein: WILLIAM REEVES (SELF) - TONI REEVES (SPOUSE)

8. That the work and improvements performed were: ROAD REPAIR - WASH REPAIR - TEST HOLES

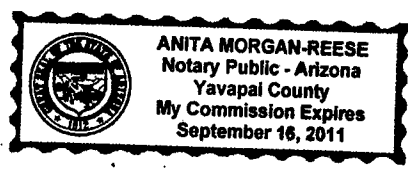
9. Dated: 8-30-10 Signature: William Reeves

SUBSCRIBED AND SWORN TO before me, a Notary Public, this 30th day of August 20 10

By: William Richard Reeves

Notary Public Anita Morgan-Reese

My Commission Expires 9-16-2011



Bureau of Land Management
Arizona State Office
www.az.blm.gov

No. of Claims: _____ x \$10 = _____
Check No.: _____ Init. _____
Receipt No.: _____
For BLM Use Only

United States Department of the Interior
Bureau of Land Management
 LANDS/RECREATION & PLANNING
 ONE N CENTRAL AVE
 PHOENIX, AZ 85004 -2203
 Phone:

Receipt

No:

2211733

Transaction #: 2281838	
Date of Transaction: 09/09/2010	
CUSTOMER:	
WILLIAM REEVES 3684 E JOHN L AVE KINGMAN, AZ 86409-2331 US	

LINE #	QTY	DESCRIPTION	REMARKS	UNIT PRICE	TOTAL
1	1.00	LOCATABLE MINERALS / MINING CLAIMS-NOT NEW-UNADJUD, ONE AUTH NO. ONLY / MINING CLAIM MONEY RECEIVED CASES: AMC370048/\$10.00	POL/WAIVER-1	- n/a -	10.00
TOTAL:					\$10.00

PAYMENT INFORMATION			
1	AMOUNT:	10.00	POSTMARKED: N/A
	TYPE:	CHECK	RECEIVED: 09/09/2010
	CHECK NO:	14-138207291	
	NAME:	REEVES, WILLIAM 3684 E JOHN L AVE KINGMAN AZ 86409-2331 US	

REMARKS


This receipt was generated by the automated BLM Collections and Billing System and is a paper representation of a portion of the official electronic record contained therein.

REEVES, adm.

3684 E John L. Ave.
Kingman AZ, 86409

U.S. POSTAGE 41¢

SEP 20 2010 7PM AZ



RECEIVED
BLM AZ STATE OFFICE

2010 SEP -3 P 2:46

PHOENIX, ARIZONA

Bureau of Land Management
one North central Ave. Suite 800
Phoenix, AZ, 85004

8500444427




To whom it may concern:

I mailed assessment forms for my claim, only to find that I had included last years Affidavit of performance of annual work.

Please find the correct form and a redundant, maintenance fee waiver certification enclosed in this mailing. Fee monies are enclosed in the previous mailing.

Please forgive the oversight..

Dated this day; Aug. 31, 2010


928-377-0997

RECEIVED
BLM AZ STATE OFFICE
2010 SEP -3 P 2:46
PHOENIX, ARIZONA


REEVES, w/m.

3684 E John L. Ave.

Kingman AZ, 86409

LAKE MICHIGAN MI 48000

01 SEP 2010 PM 4 1



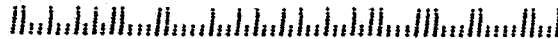
RECEIVED
BLM AZ STATE OFFICE

2010 SEP -3 P 2:46

PHOENIX, ARIZONA

Bureau of Land Management
one North central Ave. Suite 800
Phoenix, AZ, 85004

8500484427



AMC 369890

AMC 370040

MAINTENANCE FEE PAYMENT

Claimant Name: Edward Allen
 Address: PO Box 928505
 City: San Diego State: CA Zip: 92197
 Telephone: 858 386 3633
 E-mail address: eallen@hotmail.com
 Signature: Edward Allen

Check here if this is a change of address.

RECEIVED
 BLM
 Date
 Stamp
 PHOENIX, ARIZONA
 200 AUG 16 A 9:31
 BLM AZ STATE OFFICE

LINE NO.	AMC NUMBER	CLAIM/SITE NAME	COUNTY RECORDER DATA (If available)	TWP	RNG	SEC
1	369892	Rincon Gold #18	La Paz	7N	12W	24SE 1/4
2	370045	Hidden Mines	Mohave	14N	18W	30NE 1/4
3						
4						
5						
6						
7						
8						
9						
10						

ENTERED INTO COMPUTER
 AUG 24 2010

List additional claims on Form MCF114.

Bureau of Land Management
 Arizona State Office
 www.blm.gov/az/

No. of Claims: 2 x \$140 = 280
 Check No: 1370 Init. AA
 Receipt No.: 2191285
 For BLM Use Only

Form: MCF112
 Revised July 2009

P.O. Box 928505
San Diego, CA 92192
August 6, 2010

Dept of the Interior
Bureau of Land Management
Arizona State Office
One North Central Ave
Suite 800
Phoenix, AZ 85004-4427

Enclosed is a check for \$280.00 maintenance fee for two mining claims:

Rincon Gold #18 : AMC 369892 (7N-12W-29SE ¼)
Hidden Mines : AMC 370045 (14N-18W-30NE ¼)

Also enclosed is form MCF112

Sincerely,



Edward Allen

858-386-3633

eoallen@hotmail.com

RECEIVED
BLM AZ STATE OFFICE
2010 AUG 16 A 9:31
PHOENIX, ARIZONA

**United States Department of the Interior
Bureau of Land Management
LANDS/RECREATION & PLANNING
ONE N CENTRAL AVE
PHOENIX, AZ 85004 -2203
Phone:**

Receipt

No: 2191285

Transaction #: 2261043		ENTERED INTO COMPUTER
Date of Transaction: 08/16/2010		
CUSTOMER:	EDWARD ALLEN 400 PROSPECT ST APT 3B LA JOLLA, CA 92037-4710 US	AUG 24 2010

LINE #	QTY	DESCRIPTION	REMARKS	UNIT PRICE	TOTAL
1	1.00	LOCATABLE MINERALS / MINING CLAIMS- NOT NEW-UNADJUD, ONE AUTH NO. ONLY / MINING CLAIM MONEY RECEIVED CASES: AMC369892/\$280.00	MAINT FEE PYMNT (2) 2011	- n/a -	280.00 ✓
TOTAL:					\$280.00

PAYMENT INFORMATION			
1	AMOUNT:	280.00	POSTMARKED: N/A
	TYPE:	CHECK	RECEIVED: 08/16/2010
	CHECK NO:	1370	
	NAME:	ALLEN, EDWARD 400 PROSPECT ST APT 3B LA JOLLA CA 92037-4710 US	

REMARKS

This receipt was generated by the automated BLM Collections and Billing System and is a paper representation of a portion of the official electronic record contained therein.

UNITED STATES
DEPARTMENT OF THE INTERIOR
BUREAU OF LAND MANAGEMENT

MAINTENANCE FEE WAIVER CERTIFICATION

262

88

Amc 370774
369938
369706
FORM APPROVED
OMB NO. 1004-0114
Expires: February 28, 2010

Amc 370040

SEE INSTRUCTIONS ON PAGE 2

- This small miner waiver is filed for the assessment year beginning at noon on September 1, ~~2009~~ and ending at noon on September 1, 2011.
- The undersigned and all related parties owned ten or fewer mining claims, mill, or tunnel sites located and maintained on Federal lands in the United States of America on September 1, 2010.
- The undersigned have performed the assessment work required by law for each mining claim listed prior to filing this waiver and understand that by filing this form; an affidavit of assessment work must be recorded by the December 30th following the filing of this waiver.
- The undersigned understand that if the assessment work obligation has not yet come due under 30 U.S.C. 28 (for those claims in their first assessment year only); a notice of intent to hold reciting this condition must be recorded by the December 30th following the filing of this waiver.
- The undersigned understand that mill and tunnel sites may also be listed upon this waiver and be waived from payment of the maintenance fee; and that a notice of intent to hold for these sites is required to be recorded by the December 30th immediately following the filing of this waiver.
- The undersigned understand and acknowledge that pursuant to 43 U.S.C. 1212 and 18 U.S.C. 1001; the filing or recording of a false, fictitious, or fraudulent document with the Bureau of Land Management may result in a fine of up to \$250,000, a prison term not to exceed five years, or both.
- The mining claims, mill or tunnel sites for which this waiver from payment of the maintenance fees is requested are:

CLAIM OR SITE NAME	BLM RECORDATION SERIAL NUMBER
1. GOLD RECORD ✓	AMC 370783
2. ROCK ON	AMC 369954
3. OPEN BUCKET ✓	AMC 369712
4. RANGER RUN	AMC 370046
5.	
6.	
7.	
8.	
9.	
10.	

The owner(s) (claimants) of the above mining claims and sites are:

WILLIAM WIELGUS ✓
(Owner's Name - Please Print)

William Wielgus
(Owner's Signature)

P.O. BOX 318
(Street or P.O. Box)

MORRISTON FL 32668
(City) (State) (Zip Code)

(Owner's Name - Please Print)

(Owner's Signature)

(Street or P.O. Box)

(City) (State) (Zip Code)

(Owner's Name - Please Print)

(Owner's Signature)

(Street or P.O. Box)

(City) (State) (Zip Code)

PHOENIX, ARIZONA

2010 AUG 19 A 9:13

RECEIVED
BLM AZ STATE OFFICE

RE 9/10/10

(Owner's Name - Please Print)	(Owner's Signature)		
(Street or P.O. Box)	(City)	(State)	(Zip Code)
(Owner's Name - Please Print)	(Owner's Signature)		
(Street or P.O. Box)	(City)	(State)	(Zip Code)
(Owner's Name - Please Print)	(Owner's Signature)		
(Street or P.O. Box)	(City)	(State)	(Zip Code)
(Owner's Name - Please Print)	(Owner's Signature)		
(Street or P.O. Box)	(City)	(State)	(Zip Code)

Title 18 U.S.C. Section 1001 and Title 43 U.S.C. Section 1212 makes it a crime for any person knowingly and willfully to make to any department or agency of the United States any false, fictitious or fraudulent statements or representations as to any matter within its jurisdiction.

INSTRUCTIONS

1. This certification is made under the provisions of §1744 of Title 43 and § 28-28k of Title 30 of the United States Code; and the regulations thereunder (43 CFR Part 3830).
2. The claimant(s) must fill in the dates in paragraph 1 for the beginning and ending of the assessment year for which this waiver is sought.
3. The claimant(s) must fill in the date in paragraph 2 for the beginning of the assessment year for which this waiver is sought.
4. All claim and site names and Bureau of Land Management (BLM) serial numbers must be listed for the mining claims, mill sites, and tunnel sites for which the waiver is sought.
5. All owners of the mining claims, mill sites, and tunnel sites and their addresses must be given.
6. This waiver form must be signed by all the claimants or their designated agent, in original form. If an agent is designated, a notarized designation of agent, signed by all of the claimants with proper address given, must be submitted with this waiver.
7. This form must be filed no later than September 1st for the upcoming assessment year in the BLM State Office where the mining claims or sites are recorded, or the waiver cannot be granted by the BLM. (Example: to obtain a waiver for the assessment year 2000, which begins at noon on September 1, 1999, you must qualify for and file for a waiver no later than September 1, 1999, in the proper BLM State Office).
8. For all mining claims which require assessment work, you must record an affidavit of labor on or before the December 30th immediately following the filing of this waiver. For all other mining claims or sites waived, you must record a notice of intent to hold on or before the December 30th immediately following the filing of this waiver.
9. Mill and tunnel sites may also be listed upon this waiver and be waived from payment of the maintenance fee. A notice of intent to hold for these sites is required to be filed by the December 30th following the filing of this waiver.

RECEIVED
BLM AZ STATE OFFICE
AUG 19 4 9 13
FOR OFFICIAL USE ONLY
PHOENIX, ARIZONA

When Recorded Return Document to:

WILLIAM WIELGUS
PO BOX 318
MORRISTON, FL. 32668

Check here is this is a change of address.

Telephone: _____

E-mail address: _____

AFFIDAVIT OF PERFORMANCE OF ANNUAL WORK

1. State of Arizona, County of MARICOPA ss:
2. I (Name) WILLIAM WIELGUS
3. Reside at (Address) PO BOX 318

City MORRISTON County LEVY

RECEIVED
MARICOPA STATE OFFICE
2010 AUG 16 A 9:14
PHOENIX, ARIZONA
BLM
Date
Stamp

State FL Zip 32668 being duly sworn, depose and say that I am a citizen of the United States, more than eighteen years of age, and that all of the facts set forth in this affidavit, subject to the provisions and penalties of 18 U.S.C. 1001 pertaining to the filing of false, fictitious, or fraudulent statements with the United States, are true and correct according to the best of my knowledge, information and belief.
4. Owner's name and address (if not shown in Items 1-3 above). _____

5. That I am personally acquainted with the mining claim(s). The work and improvements were made by and at the expense of the owner(s) of said claim(s). Said contiguous group of claims, listed on this document, are situated in the _____ (optional) Mining District; MARICOPA County, Arizona.

Line No.	AMC NUMBER	CLAIM/SITE NAME	COUNTY RECORDER DATA (if available)	TWP	RNG	SEC
1	370783	GOLD RECORD	2006-0357025A	5N	6W	26
2	369954	ROCK OP	2006-0326697	6N	5W	19
3	369712	OPEN BUCKET	2006-0193442	6N	6W	32
4	370046	RANGER RUN	2006-0239211	6N	6W	27
5						
6						

RECEIVED
RS 9/10/10

AFFIDAVIT OF PERFORMANCE OF ANNUAL WORK – page 2

RECEIVED
BLM AZ STATE OFFICE

2010 AUG 16 A 9:14
PHOENIX, ARIZONA
BLM
Date
Stamp

7					
8					
9					
10					

6. That between the dates starting at 12 o'clock noon on September 1, 20 09 and ending at 12 o'clock noon on September 1, 20 10 at least \$ 650 dollars worth of work and improvements were done and performed upon said claim(s) or upon one or more of a contiguous group of claims for the benefit of all, wholly or partly outside of a contiguous group of claims for the benefit of all, not including the location work.

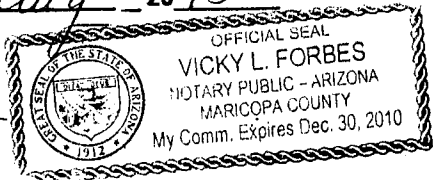
7. That the following persons were employed to perform the work and improvements described herein: MYSELF, WIFE, & SON

8. That the work and improvements performed were: REMOVING TRASH, GRADING ROADS, CUTTING BACK BRUSH

9. Dated: 3/8/10 Signature: William Wiegus

SUBSCRIBED AND SWORN TO before me, a Notary Public, this 12 day of Aug 20 10

By: Vicky L. Forbes - Notary
Notary Public WILLIAM WIEGUS, SLOANBY 29
My Commission Expires 12-30-2010



Bureau of Land Management
Arizona State Office
www.az.blm.gov

No. of Claims: 4 x \$10 = 40.00
Check No. 2192358 Init. ERG
Receipt No. 17307423810
For BLM Use Only

Form: MCF108
Revised Jan. 2006
Page 2 of 2

United States Department of the Interior
Bureau of Land Management
 LANDS/RECREATION & PLANNING
 ONE N CENTRAL AVE
 PHOENIX, AZ 85004 -2203
 Phone:

Receipt

No: 2192358

Transaction #: 2262118	
Date of Transaction: 08/16/2010	
CUSTOMER:	WILLIAM WIELGUS PO BOX 318 MORRISTON,FL 32668-0318 US

LINE #	QTY	DESCRIPTION	REMARKS	UNIT PRICE	TOTAL
1	1.00	LOCATABLE MINERALS / MINING CLAIMS- NOT NEW-UNADJUD, ONE AUTH NO. ONLY / MINING CLAIM MONEY RECEIVED CASES: AMC370783/\$40.00	WAIV & 2010 POL (4)	- n/a -	40.00
TOTAL:					\$40.00

PAYMENT INFORMATION			
1	AMOUNT:	40.00	POSTMARKED: N/A
	TYPE:	CHECK	RECEIVED: 08/16/2010
	CHECK NO:	17307423810	
	NAME:	WIELGUS, WILLIAM PO BOX 318 MORRISTON FL 32668-0318 US	

REMARKS

This receipt was generated by the automated BLM Collections and Billing System and is a paper representation of a portion of the official electronic record contained therein.

AMC 370040

AMC 372633 8/25/10

MAINTENANCE FEE PAYMENT

Claimant Name: PAUL + SARAH McCombs, divorce young
 Address: 2321 N. GRAND AVE.
 City: Apache Junction State: AZ Zip: 85720
 Telephone: 480-482-8632
 E-mail address: _____
 Signature: Paul S. McCombs

RECEIVED
 BLM AZ STATE OFFICE
 2010 SEP - 1 A 9:55
 PHOENIX, ARIZONA
 BLM
 Date
 Stamp

Check here if this is a change of address.

LINE NO.	AMC NUMBER	CLAIM/SITE NAME	COUNTY RECORDER DATA (if available)	TWP	RNG	SEC
1	370053	YANKEE FRIEND		10N	9E	15
2	372633	Big Bud Ford #2 Lot 3		10N	9E	23
3	372634	" " " " Lot 2		10N	9E	23
4						
5						
6						
7						
8						
9						
10						

List additional claims on Form MCF114.

Bureau of Land Management
 Arizona State Office
www.az.blm.gov

No. of Claims: 3 x \$125 = 420.00
 Check No: 3797 Init. PMC
 Receipt No.: 221121
 For BLM Use Only

Form: MCF112
 Revised July 2005

This form is available from the Arizona Department of Mines and Mineral Resources and may be reproduced.

ENTERED INTO COMPUTER

SEP 16 2010 PB

United States Department of the Interior

Bureau of Land Management

LANDS/RECREATION & PLANNING

ONE N CENTRAL AVE

PHOENIX, AZ 85004 -2203

Phone:

Receipt

No:

2211211

Transaction #: 2281308	
Date of Transaction: 09/08/2010	
CUSTOMER:	
PAUL V MCCOMBS 2321 N GRAND DR APACHE JUNCTION, AZ 85220-1409 US	

LINE #	QTY	DESCRIPTION	REMARKS	UNIT PRICE	TOTAL
1	1.00	LOCATABLE MINERALS / MINING CLAIMS-NOT NEW-UNADJUD, ONE AUTH NO. ONLY / MINING CLAIM MONEY RECEIVED CASES: AMC370053/\$420.00	MAINT 2011/3	- n/a -	420.00
TOTAL:					\$420.00

PAYMENT INFORMATION					
1	AMOUNT:	420.00	POSTMARKED:	N/A	
	TYPE:	CHECK	RECEIVED:	09/08/2010	
	CHECK NO:	377			
	NAME:	MCCOMBS, PAUL V 2321 N GRAND DR APACHE JUNCTION AZ 85220-1409 US			

REMARKS
PLEASE USE NEW FORM FOR NEXT FILING SEASON

This receipt was generated by the automated BLM Collections and Billing System and is a paper representation of a portion of the official electronic record contained therein.

Amc 369890

370040

MAINTENANCE FEE PAYMENT

Claimant Name: Edward Allen
Address: PO Box 928505
City: San Diego State: CA Zip: 92197
Telephone: 858 386 3633
E-mail address: EOAllen@hotmail.com
Signature: Edward Allen

RECEIVED
BLM AZ STATE OFFICE
PHOENIX, ARIZONA
2010 AUG 16 A 9:31
AUG 25 P 3:22
BLM Date Stamp

Check here if this is a change of address.

AUG 26 2010 Updated Address per USPS PB

LINE NO.	AMC NUMBER	CLAIM/SITE NAME	COUNTY RECORDER DATA (If available)	TWP	RNG	SEC
1	369892	Rincon Gold #18	La Paz	7N	12W	24SE 1/4
2	370045	Hidden Mines	Mohave	14N	18W	30NE 1/4
3						
4						
5						
6						
7						
8						
9						
10						

List additional claims on Form MCF114.

Bureau of Land Management
Arizona State Office
www.blm.gov/az/

No. of Claims: 2 x \$140 = 280
 Check No: 1370 Init. EA
 Receipt No.: 2191285
 For BLM Use Only

Form: MCF112
Revised July 2009

This form is available from the Arizona Department of Mines and Mineral Resources and may be reproduced.

UNITED STATES
DEPARTMENT OF THE INTERIOR
BUREAU OF LAND MANAGEMENT
ONE NORTH CENTRAL AVE., SUITE 800
PHOENIX, AZ 85004

AN EQUAL OPPORTUNITY EMPLOYER



OFFICIAL BUSINESS

PENALTY FOR PRIVATE USE, \$300

RECEIVED
AZ STATE OFFICE
AUG 25 P 4:22
PHOENIX, ARIZONA
Transaction # 2201043

Date of Transaction: 08/16/2010

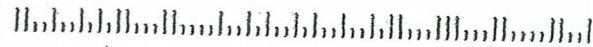
CUSTOMER:	EDWARD ALLEN 400 PROSPECT ST APT 3B LA JOLLA, CA 92037-4710 US
-----------	--

920374710 0010
9500404427

Change of Address?

X 921 NFE 1 409C 00 08/23/10
FORWARD TIME EXP RTN TO SEND
ALLEN, EDWARD
PO BOX 928505
SAN DIEGO CA 92192-8505

RETURN TO SENDER



AUG 26 2010
ps
Updated Address

ENTERED INTO COMPUTER

Customer Name Update Screen

Amc 369890

System ID:MC

Name: ALLEN EDWARD O

Lookup

Address Updated

Proprietor #: 2236003

Renumber To:

ENTERED INTO COMPUTER

Category: P - PRIVATE

Address: PO BOX 928505

AUG 26 2010

PB

City: SAN DIEGO

State: CA

Zip: 921928505

Save

Save/Override DataFlux

Delete

Renumber

Customer details successfully saved for Customer Id 2236003

Customer Name Update Screen

System ID:MC

Name: ALLEN EDWARD O

Lookup

Proprietor #: 2236003

Renumber To:

Category: P - PRIVATE

Address: 400 PROSPECT ST UNIT 3B

← Previous Address

City: LA JOLLA

State: CA

Zip: 920374710

Save

Save/Override DataFlux

Delete

Renumber

LR2000 Production

U.S. DEPARTMENT OF THE INTERIOR
BUREAU OF LAND MANAGEMENT



Mining Claims

PRIOR TO Address Update

- Case Recordation
- View
- Mining Claims
- View/Update
- Mass Owner
- Mass Action
- Mass Remarks
- Status
- View
- LLD / Land
- View LLD
- Customer Name
- New
- View/Update
- Transaction Rpts
- Mass Upd Report
- MC CBS Export
- CBS Import Rpt
- Data Scan
- Case Scan
- Administration
- My Permissions
- Decode Tables

Last modified: 08/24/2010 21:01:56

Status: ACTIVE

Serial Number
AMC369892

- View
- Void
- Delete
- Copy

Serial Register Page

Case Header Details

Case Type	Claim Name	Commodity	Lead File Nr
384201	RINCON GOLD #18		AMC369890



Pulled for Extract	PM Status	Extract Status
	PM Pending	Extract Pending
Partial Geometry	Partial Case Land	Geometry Prese
No	No	No

Update Header Details

Owner Details

Search Criteria: Search Column: Search

Proprietor Name(LFI)	Int Rel	Address	Address2	City	State	Z
ALLEN EDWARD O	58	400 PROSPECT ST UNIT 3B		LA JOLLA	CA	92037

Update Customer Details # Customers: 1 Update Multiple Cases

Switch Screen

Land Description Details

Meridian: Township: Range: Section: Search Column: Search

Meridian	Twp	Range	Sec	NE	NW	SW	SE	Geo St	County	Office	SMA
14	0070N	0120W	029				X	AZ	LA PAZ	LAKE HAVASU FIELD OFFICE	BUREAU OF LAND MGMT

Update Location Details # Locations: Update Multiple Cases

Function Keys	
Alt <-	Back
Alt ->	Forward
Alt-F2	Switch
Alt-F4	Close
Backspace	Back

Action Details

Search Criteria: Search Column: Search

	Date (mm/dd/yyyy)	Code	Action Taken	Action Remarks	Receipt Nr
1	11/20/2005	403	LOCATION DATE		
2	02/13/2006	395	RECORDATION NOTICE RECD	1	1230862
3	08/16/2010	682	MAINTENANCE FEE/\$140	2011	2191285
4	08/13/2009	682	MAINTENANCE FEE/\$140	2010	1977606
5	08/12/2008	582	MAINTENANCE FEE/\$125	2009	1760258

Update Action Details # Actions: 18 Update Multiple Cases

Remarks

Search Criteria: Search Column: Search

Line #	Remarks
---	No Data Found

Update Remarks # Remarks: 0 Update Multiple Cases

Top of Screen

AMC 369892
370040

P.O. Box 928505
San Diego, CA 92192
August 5, 2009

Dept of the Interior
Bureau of Land Management
Arizona State Office
One North Central Ave
Suite 800
Phoenix, AZ 85004-4427

RECEIVED
BLM AZ STATE OFFICE
2009 AUG 13 A 8:05
PHOENIX, ARIZONA

Enclosed is a check for \$280.00 maintenance fee for two mining claims:

Rincon Gold #18 : AMC 369892 (7N-12W-29SE ¼)
Hidden Mines : AMC 370045 (14N-18W-30NE ¼)

Also enclosed is form MCF112

Sincerely,


Edward Allen

858-386-3633
eoallen@hotmail.com



MAINTENANCE FEE PAYMENT

Claimant Name: Edward Allen
 Address: 400 Prospect St Apt 3B
 City: La Jolla State: CA Zip: 92037
 Telephone: 858-386-3633
 E-mail address: EALLEN@Hotmail.com
 Signature: Edward Allen

RECEIVED
 BLM AZ STATE OFFICE
 2009 AUG 13 A 8:05
 PHOENIX, ARIZONA
 BLM
 Date
 Stamp

Check here if this is a change of address.

LINE NO.	AMC NUMBER	CLAIM/SITE NAME	COUNTY RECORDER DATA (If available)	TWP	RNG	SEC
1	3151892	Riocon Gold #18	La Paz County	7N	12W	29 SE 1/4
2	370045	Hidden Mines	Mohave County	14N	18W	30 NE 1/4
3						
4						
5						
6						
7						
8						
9						
10						

List additional claims on Form MCF114.

Bureau of Land Management
 Arizona State Office
www.blm.gov/az/

No. of Claims: 2 x \$140 = 280
 Check No: 1346 Init. SPZ
 Receipt No.: 1977607
 For BLM Use Only

Form: MCF112
 Revised July 2009

United States Department of the Interior
Bureau of Land Management
 BUSINESS & SUPPORT SVCS DIV
 ONE N CENTRAL AVE SUITE 800
 PHOENIX, AZ 85004 -4427
 Phone: (602) 417-9200

Receipt

No: 1977606

Transaction #: 2041602	
Date of Transaction: 08/14/2009	
CUSTOMER:	EDWARD ALLEN 400 PROSPECT ST APT 3B LA JOLLA, CA 92037-4710 US

LINE #	QTY	DESCRIPTION	REMARKS	UNIT PRICE	TOTAL
1	1.00	LOCATABLE MINERALS / MINING CLAIMS-NOT NEW-UNADJUD, ONE AUTH NO. ONLY / MINING CLAIM MONEY RECEIVED CASES: AMC369892/\$280.00	MAINT 2010	- n/a -	280.00
TOTAL:					\$280.00

PAYMENT INFORMATION					
1	AMOUNT:	280.00	POSTMARKED:	08/10/2009	
	TYPE:	CHECK	RECEIVED:	08/13/2009	
	CHECK NO:	1346			
	NAME:	ALLEN, EDWARD O 400 PROSPECT ST APT 3B LA JOLLA CA 92037-4710 US			

REMARKS

This receipt was generated by the automated BLM Collections and Billing System and is a paper representation of a portion of the official electronic record contained therein.

8/25/09

MAINTENANCE FEE PAYMENT

Claimant Name: PAUL + SARAH McCombs, jr. & cc young
Address: 2321 N GRAND BL
City: Apache Junction State: AZ Zip: 85120
Telephone: 480-482-8632
E-mail address: _____
Signature: Paul S. McCombs

ENTERED
SEP 14 2009
299

AMC 370040
AMC 372633
BLM
Date
Stamp
2009 SEP - 1 A 18: 50
RECEIVED
BLM AZ STAFF

Check here if this is a change of address. zip code

LINE NO.	AMC NUMBER	CLAIM/SITE NAME	COUNTY RECORDER DATA (if available)	TWP	RNG	SEC
1	370053	YANKEE FRIEND		10N	9E	15
2	372633	Big Bend Farm #2 Lot 3		10N	9E	23
3	372634	" " " " Lot 2		10N	9E	23
4						
5						
6						
7						
8						
9						
10						

List additional claims on Form MCF114.

Bureau of Land Management
Arizona State Office
www.az.blm.gov

No. of Claims: 3 x \$125 = 420.00
Check No: 339 Init. SC
Receipt No.: 1996059
For BLM Use Only

Form: MCF112
Revised July 2005

This form is available from the Arizona Department of Mines and Mineral Resources and may be reproduced.

ENTERED
SEP 17 2009
299



Sarah McCombs
2321 N Grand Dr
Apache Junction, AZ 85220

PHOENIX AZ 850

29 AUG 09 PM 2 L



USA FIRST-CLASS REGISTER

RECEIVED
BLM AZ STATE OFFICE

2009 AUG 31 P 3:05

PHOENIX, ARIZONA

Bureau of LAND management
ONE North Central Ave suite 800
Phoenix, AZ 85004-4414

85004-4414






Sarah McCombs
2321 N Grand Dr
Apache Junction, AZ 85220

PHOENIX AZ 850

29 AUG 09 PM 2 L



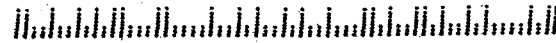
RECEIVED
BLM AZ STATE OFFICE

2009 AUG 31 P 3 05

PHOENIX, ARIZONA

Bureau of LAND MANAGEMENT
ONE North Central Ave Suite 800
Phoenix, AZ 85004-4414

85004+4414



United States Department of the Interior

Bureau of Land Management
 BUSINESS & SUPPORT SVCS DIV
 ONE N CENTRAL AVE SUITE 800
 PHOENIX, AZ 85004 -4427
 Phone: (602) 417-9200

Receipt

No: 1996059

Transaction #: 2060370	
Date of Transaction: 09/03/2009	
CUSTOMER:	PAUL V MCCOMBS 2321 N GRAND DR APACHE JUNCTION, AZ 85220-1409 US

LINE #	QTY	DESCRIPTION	REMARKS	UNIT PRICE	TOTAL
1	1.00	LOCATABLE MINERALS / MINING CLAIMS-NOT NEW-UNADJUD, ONE AUTH NO. ONLY / MINING CLAIM MONEY RECEIVED CASES: AMC370053/\$420.00	MAINT (3) 2010	- n/a -	420.00
TOTAL:					\$420.00

PAYMENT INFORMATION					
1	AMOUNT:	420.00	POSTMARKED:	08/29/2009	
	TYPE:	CHECK	RECEIVED:	09/01/2009	
	CHECK NO:	339			
	NAME:	MCCOMBS, PAUL V 2321 N GRAND DR APACHE JUNCTION AZ 85220-1409 US			

REMARKS

This receipt was generated by the automated BLM Collections and Billing System and is a paper representation of a portion of the official electronic record contained therein.

5
JMC

AMC 310714
370040
369938
369706

FORM APPROVED
OMB NO. 1004-0114
Expires: December 31, 2006

MAINTENANCE FEE WAIVER CERTIFICATION

SEE INSTRUCTIONS ON REVERSE

1. This small miner waiver is filed for the assessment year beginning at noon on September 1, 2009 and ending at noon on September 1, 2010.
2. The undersigned and all related parties owned ten or fewer mining claims, mill, or tunnel sites located and maintained on Federal lands in the United States of America on September 1, 2009.
3. The undersigned have performed the assessment work **required by law** for each mining claim listed **prior to filing this waiver** and understand that by filing this form; an affidavit of assessment work **must** be recorded by the December 30th following the filing of this waiver.
4. The undersigned understand that if the assessment work obligation has not yet come due under 30 U.S.C. 28 (for those claims in their first assessment year only); a notice of intent to hold reciting this condition **must** be recorded by the December 30th following the filing of this waiver.
5. The undersigned understand that mill and tunnel sites may also be listed upon this waiver and be waived from payment of the maintenance fee; and that a notice of intent to hold for these sites is required to be recorded by the December 30th immediately following the filing of this waiver.
6. The undersigned understand and acknowledge that pursuant to 43 U.S.C. 1212 and 18 U.S.C. 1001; the filing or recording of a false, fictitious, or fraudulent document with the Bureau of Land Management may result in a fine of up to \$250,000, a prison term not to exceed five years, or both.
7. The mining claims, mill or tunnel sites for which this waiver from payment of the maintenance fees is requested are:

CLAIM OR SITE NAME	BLM RECORDATION SERIAL NUMBER
1. GOLD RECORD	AMC 370783
2. ROCK ON	AMC 369954
3. OPEN BUCKET	AMC 369712
4. RANGER RUN	AMC 370046
5.	
6.	
7.	
8.	
9.	
10.	

RECEIVED
 BLM ARIZONA STATE OFFICE
 JUN 30 A 8:51
 PHOENIX ARIZONA

The owner(s) (claimants) of the above mining claims and sites are:

WILLIAM WIELGUS
 (Owner's Name - Please Print)
P.O. BOX 313
 (Street or P.O. Box)
MORRISTON FL 32668
 (City) (State) (Zip Code)

William Wiegus
 (Owner's Signature)

 (Owner's Name - Please Print)

 (Street or P.O. Box)

 (City) (State) (Zip Code)


 (Owner's Signature)

 (Owner's Name - Please Print)

 (Street or P.O. Box)

 (City) (State) (Zip Code)

 (Owner's Signature)



(Owner's Name - Please Print)	(Owner's Signature)		
(Street or P.O. Box)	(City)	(State)	(Zip Code)
(Owner's Name - Please Print)	(Owner's Signature)		
(Street or P.O. Box)	(City)	(State)	(Zip Code)
(Owner's Name - Please Print)	(Owner's Signature)		
(Street or P.O. Box)	(City)	(State)	(Zip Code)
(Owner's Name - Please Print)	(Owner's Signature)		
(Street or P.O. Box)	(City)	(State)	(Zip Code)

INSTRUCTIONS

- | | |
|--|---|
| <ol style="list-style-type: none"> 1. This certification is made under the provisions of § 1744 of Title 43 and § 28-28k of Title 30 of the United States Code; and the regulations thereunder (43 CFR Part 3830). 2. The claimant(s) must fill in the dates in paragraph 1 for the beginning and ending of the assessment year for which this waiver is sought. 3. The claimant(s) must fill in the date in paragraph 2 for the beginning of the assessment year for which this waiver is sought. 4. All claim and site names and Bureau of Land Management (BLM) serial numbers must be listed for the mining claims, mill sites, and tunnel sites for which the waiver is sought. 5. All owners of the mining claims, mill sites, and tunnel sites and their addresses must be given. 6. This waiver form must be signed by all the claimants or their designated agent, in original form. If an agent is designated, a notarized designation of agent, signed by all of the claimants with proper address given, must be submitted with this waiver. | <ol style="list-style-type: none"> 7. This form must be filed no later than September 1st for the upcoming assessment year in the BLM State Office where the mining claims or sites are recorded, or the waiver cannot be granted by the BLM. (Example: to obtain a waiver for the assessment year 2000, which begins at noon on September 1, 1999, you must qualify for and file for a waiver no later than September 1, 1999, in the proper BLM State Office). 8. For all mining claims which require assessment work, you must record an affidavit of labor on or before the December 30th immediately following the filing of this waiver. For all other mining claims or sites waived, you must record a notice of intent to hold on or before the December 30th immediately following the filing of this waiver. 9. Mill and tunnel sites may also be listed upon this waiver and be waived from payment of the maintenance fee. A notice of intent to hold for these sites is required to be filed by the December 30th following the filing of this waiver. |
|--|---|

NOTICE/BURDEN HOURS STATEMENT

The Privacy Act of 1974, *as amended*, and the regulation in 43 CFR 2.48(d) provide that you be furnished the following information in connection with the information required by this certification of waiver from rental fees.

AUTHORITY: 30 U.S.C. 28-28k; 43 U.S.C. 1201, 1457, 1740, and 1744; and 43 CFR 3830.

PRINCIPLE PURPOSE: This information is to be used to verify that the owner(s) (claimants) of a mining claim has complied with 30 U.S.C. 28f and is entitled to perform assessment work in lieu of paying the maintenance fee for the mining claims listed on this form.

ROUTINE USE: (1) Adjudication of the claimant(s) certification of waiver from paying the maintenance fee otherwise required by 30 U.S.C. 28f. (2) Disclosure may be made to appropriate Federal agencies when location is made within the agency's geographic area of responsibility. (3) Information from the record and/or the record will be transferred to the appropriate Federal, State, or local agency, or a member of the public in response to a specific request for pertinent information. (4) Information may also be provided to the Department of Justice or in a proceeding before a court or adjudicative body; or to Federal, State, local or foreign agencies when needed for enforcement of civil or criminal codes or applicable regulations concerning title rights upon the public land.

EFFECT OF NOT PROVIDING INFORMATION: Disclosure of this information is required by 30 U.S.C. 28f and 43 CFR Part 3830 for those qualified claimants wishing to take the small miner waiver allowed. Failure to supply the information required in this form to support the claimants certification of waiver from payment of the otherwise required maintenance fees will result in the waiver being disallowed and the mining claims subject to forfeiture by BLM under 30 U.S.C. 28i.

The Paperwork Reduction Act of 1995 requires us to inform you that: This information is being collected to allow the BLM to determine if you qualify for a waiver from the payment of \$100 per mining claim or site maintenance fee established in 30 U.S.C. 28f and the implementing regulations at 43 CFR 3830. A response to this request is required in accordance with the statute to obtain your benefit.

BLM would like you to know that you do not have to respond to this, or any other, Federal agency-sponsored information collection unless it displays a currently valid OMB control number.

Public reporting burden for this form is estimated to average 8 minutes (0.133 hours) per response, including time to review instructions, gathering and maintaining data, and completing and reviewing the form. Direct comments regarding this burden estimate, or any other aspect of this form, to the U.S. Department of the Interior, Bureau of Land Management, (1004-0114) Bureau Information Collection Clearance Officer (WO-630), Mail Stop 401 LS, 1849 C St, N.W., Washington, D.C. 20240.

FOR OFFICIAL USE ONLY

When Recorded Return Document to:

WILLIAM WIELGUS
P.O. BOX 257
WICKENBURG, AZ
85358

Check here is this is a change of address.

Telephone: _____

E-mail address: _____

AFFIDAVIT OF PERFORMANCE OF ANNUAL WORK

1. State of Arizona, County of MARICOPA ss:

2. I (Name) WILLIAM WIELGUS

3. Reside at (Address) P.O. BOX 318

City MORRISTON County LEVY

RECEIVED
BLM AZ STATE OFFICE
2009 JUN 30 A 8:51
PHOENIX, ARIZONA
BLM
Date
Stamp

State FL Zip 32668 being duly sworn, depose and say that I am a citizen of the United States, more than eighteen years of age, and that all of the facts set forth in this affidavit, subject to the provisions and penalties of 18 U.S.C. 1001 pertaining to the filing of false, fictitious, or fraudulent statements with the United States, are true and correct according to the best of my knowledge, information and belief.

4. Owner's name and address (if not shown in Items 1-3 above). _____

5. That I am personally acquainted with the mining claim(s). The work and improvements were made by and at the expense of the owner(s) of said claim(s). Said contiguous group of claims, listed on this document, are situated in the

_____ (optional) Mining District; MARICOPA County, Arizona.

Line No.	AMC NUMBER	CLAIM/SITE NAME	COUNTY RECORDER DATA (if available)	TWP	RNG	SEC
1	370783	GOLD RECORD	2006-0357025A	5N	6W	26
2	369954	ROCK ON	2006-0326697	6N	5W	19
3	369712	OPEN BUCKET	2006-0193442	6N	6W	32
4	370046	RANGER RUN	2006-0239211	6N	6W	27
5						
6						



BLM
Date
Stamp

7						
8						
9						
10						

6. That between the dates starting at 12 o'clock noon on September 1, 20⁰⁸ and ending at 12 o'clock noon on September 1, 20⁰⁹ at least \$ 650 dollars worth of work and improvements were done and performed upon said claim(s) or upon one or more of a contiguous group of claims for the benefit of all, wholly or partly outside of a contiguous group of claims for the benefit of all, not including the location work.

7. That the following persons were employed to perform the work and improvements described herein: _____
MYSELF, WIFE, & SON

8. That the work and improvements performed were: REMOVING TRASH, GRADING ROADS,
CUTTING BACK BRUSH


9. Dated: 6/12/09 Signature: William Wilgus

SUBSCRIBED AND SWORN TO before me, a Notary Public, this 12 day of JUNE 2009

By: KAREN ALMA GULLISH

Notary Public Karen Alma Gullish

My Commission Expires DEC 4 2010



No. of Claims: 4 x \$10 = 40
Check No.: 8957 Init. WMC
Receipt No.: 1949852
For BLM Use Only

Bureau of Land Management
Arizona State Office
www.az.blm.gov

United States Department of the Interior

Bureau of Land Management
 BUSINESS & SUPPORT SVCS DIV
 ONE N CENTRAL AVE SUITE 800
 PHOENIX, AZ 85004 -4427
 Phone: (602) 417-9200

Receipt

No:

1949852

Transaction #: 2013355	
Date of Transaction: 07/01/2009	
CUSTOMER:	WILLIAM WIELGUS PO BOX 257 WICKENBURG,AZ 85358-0257 US

LINE #	QTY	DESCRIPTION	REMARKS	UNIT PRICE	TOTAL
1	1.00	LOCATABLE MINERALS / MINING CLAIMS-NOT NEW-UNADJUD,ONE AUTH NO. ONLY / MINING CLAIM MONEY RECEIVED CASES: AMC370783/\$40.00	POL 2009/1 WAV	- n/a -	40.00
TOTAL:					\$40.00

PAYMENT INFORMATION					
1	AMOUNT:	40.00	POSTMARKED:	06/27/2009	
	TYPE:	CHECK	RECEIVED:	06/30/2009	
	CHECK NO:	16324628951			
	NAME:	WIELGUS, KATHLEEN PO BOX 257 WICKENBURG AZ 85358-0257 US			

REMARKS

This receipt was generated by the automated BLM Collections and Billing System and is a paper representation of a portion of the official electronic record contained therein.

AMC 370040

MAINTENANCE FEE PAYMENT

Claimant Name: Sean Andrews
Address: 1304 Foxx Ct
City: Sellersville State: MD Zip: 21106
Telephone: 410 438 3345
E-mail address: Stankwhat@yahoo.com
Signature: [Signature]

RECEIVED
BLM AZ STATE OFFICE
2009 SEP - 1 A 8:34
TULSA, ARIZONA
BLM
Date
Stamp

Check here if this is a change of address.

LINE NO.	AMC NUMBER	CLAIM/SITE NAME	COUNTY RECORDER DATA (If available)	TWP	RNG	SEC
1	370047	Rich Gold #3	4000037	13N	10W	11
2						
3						
4						
5						
6						
7						
8						
9						
10						

List additional claims on Form MCF114.

Bureau of Land Management
Arizona State Office
www.blm.gov/az/

No. of Claims: 1 x \$140 = 140.00
Check No: 1803 Init. [Signature]
Receipt No.: 1996247
For BLM Use Only

Form: MCF112
Revised July 2009

This form is available from the Arizona Department of Mines and Mineral Resources and may be reproduced.

ENTERED
SEP 11 2009
D99

United States Department of the Interior
Bureau of Land Management
 BUSINESS & SUPPORT SVCS DIV
 ONE N CENTRAL AVE SUITE 800
 PHOENIX, AZ 85004 -4427
 Phone: (602) 417-9200

Receipt

No: 1996247

Transaction #: 2060559	
Date of Transaction: 09/03/2009	
CUSTOMER:	SEAN ANDREWS 1304 FOXX CT SUDLERSVILLE,MD 21668-1304 US

LINE #	QTY	DESCRIPTION	REMARKS	UNIT PRICE	TOTAL
1	1.00	LOCATABLE MINERALS / MINING CLAIMS- NOT NEW-UNADJUD,ONE AUTH NO. ONLY / MINING CLAIM MONEY RECEIVED CASES: AMC370047/\$140.00	2010 MAINT (1)	- n/a -	140.00
TOTAL:					\$140.00

PAYMENT INFORMATION					
1	AMOUNT:	140.00	POSTMARKED:	08/28/2009	
	TYPE:	CHECK	RECEIVED:	09/01/2009	
	CHECK NO:	1803			
	NAME:	ANDREWS, SEAN P 1304 FOXX CT SUDLERSVILLE MD 21668-1304 US			

REMARKS

This receipt was generated by the automated BLM Collections and Billing System and is a paper representation of a portion of the official electronic record contained therein.

SP Andrews
1304 Coxxx Ct
Sudlersville MD 21668




7009 1680 0002 4473 8056

Bureau of Land Management
Arizona State Office
One North Central Ave. Suite 800
Phoenix, AZ 85004-4427



1000



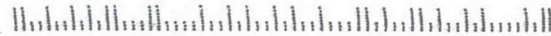
85004

U.S. POSTAGE
PAID
EDGEWATER, MD
21037
AUG 28, '09
AMOUNT

\$3.24
00078085-05

RECEIVED
STATE OFFICE
BLM AZ
STATE P 3:14
2009 AUG 31
PHOENIX, ARIZONA

0000484414 0041



PLACE STICKER AT TOP OF ENVELOPE TO THE RIGHT
OF THE RETURN ADDRESS, FOLD AT DOTTED LINE

CERTIFIED MAIL™

585

MAINTENANCE FEE WAIVER CERTIFICATION

SEE INSTRUCTIONS ON REVERSE

FORM APPROVED
OMB NO. 1004-0114
Expires: February 28, 2010

AMC 370040

1. This small miner waiver is filed for the assessment year beginning at noon on September 1, 2009 and ending at noon on September 1, 2010
2. The undersigned and all related parties owned ten or fewer mining claims, mill, or tunnel sites located and maintained on Federal lands in the United States of America on September 1, 2009
3. The undersigned have performed the assessment work **required by law** for each mining claim listed **prior to filing this waiver** and understand that by filing this form; an affidavit of assessment work **must** be recorded by the December 30th following the filing of this waiver.
4. The undersigned understand that if the assessment work obligation has not yet come due under 30 U.S.C. 28 (for those claims in their first assessment year only); a notice of intent to hold reciting this condition **must** be recorded by the December 30th following the filing of this waiver.
5. The undersigned understand that mill and tunnel sites may also be listed upon this waiver and be waived from payment of the maintenance fee; and that a notice of intent to hold for these sites is required to be recorded by the December 30th immediately following the filing of this waiver.
6. The undersigned understand and acknowledge that pursuant to 43 U.S.C. 1212 and 18 U.S.C. 1001; the filing or recording of a false, fictitious, or fraudulent document with the Bureau of Land Management may result in a fine of up to \$250,000, a prison term not to exceed five years, or both.
7. The mining claims, mill or tunnel sites for which this waiver from payment of the maintenance fees is requested are:

CLAIM OR SITE NAME	BLM RECORDATION SERIAL NUMBER
1. <u>RICH GOLD #4</u>	<u>370048</u>
2.	
3.	
4.	
5.	
6.	
7.	
8.	
9.	
10.	

The owner(s) (claimants) of the above mining claims and sites are:

WILLIAM R. REEVES
(Owner's Name - Please Print)

William R. Reeves
(Owner's Signature)

3684 John L. AVE.
(Street or P.O. Box)

Kingman AZ 86409
(City) (State) (Zip Code)

(Owner's Name - Please Print)

(Owner's Signature)

(Street or P.O. Box)

(City) (State) (Zip Code)

(Owner's Name - Please Print)

(Owner's Signature)

(Street or P.O. Box)

(City) (State) (Zip Code)

RECEIVED
BLM AZ STATE OFFICE
2009 SEP - 3 A 11 52
PHOENIX, ARIZONA
TIMELY FILED

(Continued on page 2)

ENTERED
SEP 28 2009
299

(Owner's Name - Please Print)	(Owner's Signature)
(Street or P.O. Box)	(City) (State) (Zip Code)
(Owner's Name - Please Print)	(Owner's Signature)
(Street or P.O. Box)	(City) (State) (Zip Code)
(Owner's Name - Please Print)	(Owner's Signature)
(Street or P.O. Box)	(City) (State) (Zip Code)
(Owner's Name - Please Print)	(Owner's Signature)
(Street or P.O. Box)	(City) (State) (Zip Code)

INSTRUCTIONS

- This certification is made under the provisions of § 1744 of Title 43 and § 28-28k of Title 30 of the United States Code; and the regulations thereunder (43 CFR Part 3830).
- The claimant(s) **must** fill in the dates in paragraph 1 for the beginning and ending of the assessment year for which this waiver is sought.
- The claimant(s) **must** fill in the date in paragraph 2 for the beginning of the assessment year for which this waiver is sought.
- All claim and site names and Bureau of Land Management (BLM) serial numbers **must** be listed for the mining claims, mill sites, and tunnel sites for which the waiver is sought.
- All owners of the mining claims, mill sites, and tunnel sites and their addresses **must** be given.
- This waiver form **must** be signed by all the claimants or their designated agent, in original form. If an agent is designated, a notarized designation of agent, signed by all of the claimants with proper address given, **must** be submitted with this waiver.
- This form **must** be filed no later than September 1st for the upcoming assessment year in the BLM State Office where the mining claims or sites are recorded, or the waiver cannot be granted by the BLM. (Example: to obtain a waiver for the assessment year 2000, which begins at noon on September 1, 1999, you **must** qualify for and file for a waiver no later than September 1, 1999, in the proper BLM State Office).
- For all mining claims which require assessment work, you **must** record an affidavit of labor on or before the December 30th immediately following the filing of this waiver. For all other mining claims or sites waived, you must record a notice of intent to hold on or before the December 30th immediately following the filing of this waiver.
- Mill and tunnel sites may also be listed upon this waiver and be waived from payment of the maintenance fee. A notice of intent to hold for these sites is required to be filed by the December 30th following the filing of this waiver.

NOTICE/BURDEN HOURS STATEMENT

The Privacy Act of 1974, *as amended*, and the regulation in 43 CFR 2.48(d) provide that you be furnished the following information in connection with the information required by this certification of waiver from rental fees.

AUTHORITY: 30 U.S.C. 28-28k; 43 U.S.C. 1201, 1457, 1740, and 1744; and 43 CFR 3830.

PRINCIPLE PURPOSE: This information is to be used to verify that the owner(s) (claimants) of a mining claim has complied with 30 U.S.C. 28f and is entitled to perform assessment work in lieu of paying the maintenance fee for the mining claims listed on this form.

ROUTINE USE: (1) Adjudication of the claimant(s) certification of waiver from paying the maintenance fee otherwise required by 30 U.S.C. 28f. (2) Disclosure may be made to appropriate Federal agencies when location is made within the agency's geographic area of responsibility. (3) Information from the record and/or the record will be transferred to the appropriate Federal, State, or local agency, or a member of the public in response to a specific request for pertinent information. (4) Information may also be provided to the Department of Justice or in a proceeding before a court or adjudicative body; or to Federal, State, local or foreign agencies when needed for enforcement of civil or criminal codes or applicable regulations concerning title rights upon the public land.

EFFECT OF NOT PROVIDING INFORMATION: Disclosure of this information is required by 30 U.S.C. 28f and 43 CFR Part 3830 for those qualified claimants wishing to take the small miner waiver allowed. Failure to supply the information required in this form to support the claimants certification of waiver from payment of the otherwise required maintenance fees will result in the waiver being disallowed and the mining claims subject to forfeiture by BLM under 30 U.S.C. 28i.

The Paperwork Reduction Act of 1995 requires us to inform you that:

This information is being collected to allow the BLM to determine if you qualify for a waiver from the payment of \$100 per mining claim or site maintenance fee established in 30 U.S.C. 28f and the implementing regulations at 43 CFR 3830. A response to this request is required in accordance with the statute to obtain your benefit.

BLM would like you to know that you do not have to respond to this, or any other, Federal agency-sponsored information collection unless it displays a currently valid OMB control number.

Public reporting burden for this form is estimated to average 20 minutes (.33 hours) per response, including time to review instructions, gathering and maintaining data, and completing and reviewing the form. Direct comments regarding this burden estimate, or any other aspect of this form, to the U.S. Department of the Interior, Bureau of Land Management, (1004-0114) Bureau Information Collection Clearance Officer (WO-630), Mail Stop 401 LS, 1849 C St, N.W., Washington, D.C. 20240.

FOR OFFICIAL USE ONLY

PHOENIX ARIZONA

2009 SEP - 3 A 7:53

BLM AZ STATE OFFICE

RECEIVED

TIMELY FILED

When Recorded Return Document to:

WILLIAM REEVES
3684 John L. AVE.
KINGMAN, ARIZONA
86409



B-4690 P-840
 Page: 1 of 2
 ADL 4338372

Check here is this is a change of address.

Telephone: 928-377-3695

E-mail address: REEVLVNGARZND@aol.com

AFFIDAVIT OF PERFORMANCE OF ANNUAL WORK

1. State of Arizona, County of YAVAPAI ss:

2. I (Name) WILLIAM REEVES

3. Reside at (Address) 3684 John L. AVE

City KINGMAN County MOHAVE

State AZ Zip 86409 being duly sworn, depose and say that I am a citizen of the United States, more than eighteen years of age, and that all of the facts set forth in this affidavit, subject to the provisions and penalties of 18 U.S.C. 1001 pertaining to the filing of false, fictitious, or fraudulent statements with the United States, are true and correct according to the best of my knowledge, information and belief.

4. Owner's name and address (If not shown in Items 1-3 above).

5. That I am personally acquainted with the mining claim(s). The work and improvements were made by and at the expense of the owner(s) of said claim(s). Said contiguous group of claims, listed on this document, are situated in the


(optional) Mining District; YAVAPAI County, Arizona.

RECEIVED
 BLM AZ STATE OFFICE
 2009 SEP - 3 A 7:52
 PHOENIX, ARIZONA
 TIMELY FILED
 BLM Date Stamp

Line No.	AMC NUMBER	CLAIM/SITE NAME	COUNTY RECORDER DATA (If available)	TWP	RNG	SEC
1	370048	RCH Gold #4				
2						
3						
4						
5						
6						

RECORDERS MEMO: LEGIBILITY
 QUESTIONABLE FOR GOOD REPRODUCTION

Form: MCF108
 Revised Jan. 2006
 Page 1 of 2





RECEIVED
BLM AZ STATE OFFICE
2009 SEP - 3 A 7:52
PHOENIX, ARIZONA
TIMELY FILED
BLM
Date
Stamp

7					
8					
9					
10					

6. That between the dates starting at 12 o'clock noon on September 1, 20 08 and ending at 12 o'clock noon on September 1, 20 09 at least \$ 300.00 dollars worth of work and improvements were done and performed upon said claim(s) or upon one or more of a contiguous group of claims for the benefit of all, wholly or partly outside of a contiguous group of claims for the benefit of all, not including the location work.

7. That the following persons were employed to perform the work and improvements described herein: _____

William Reeves (self) Toni REEVES (spouse)

8. That the work and improvements performed were: Test Holes WASH REPAIR

Road REPAIR

9. Dated: 8-26-09 Signature: William R Reeves

SUBSCRIBED AND SWORN TO before me, a Notary Public, this 26th day of August 20 09

By: William R Reeves

Notary Public Joann Jordan

My Commission Expires 2/7/2010



OFFICIAL SEAL
JOANN JORDAN
Notary Public - State of Arizona
YAVAPAI COUNTY
My Comm. Expires Feb. 7, 2010

Bureau of Land Management
Arizona State Office
www.az.blm.gov

No. of Claims: 1 x \$10 = 25.00
Check No.: mo Init. SRJ
Receipt No.: 1996112
For BLM Use Only

Wm. Reeves
3684 John L. AOE
Kingman Arizona
86409

LAS VEGAS NV 89001

31 AUG 2009 PM 5 T



RECEIVED
ELM AZ STATE OFFICE

2009 SEP -2 P 2:32

PHOENIX, ARIZONA

Bureau of Land Management
Arizona State office
One North Central Avenue
Phoenix Arizona

95004

95004+4414 0041



United States Department of the Interior

Bureau of Land Management
 BUSINESS & SUPPORT SVCS DIV
 ONE N CENTRAL AVE SUITE 800
 PHOENIX, AZ 85004 -4427
 Phone: (602) 417-9200

Receipt

No:

1996112

Transaction #: 2060425	
Date of Transaction: 09/03/2009	
CUSTOMER:	WILLIAM REEVES 3684 E JOHN L AVE KINGMAN,AZ 86409-2331 US

LINE #	QTY	DESCRIPTION	REMARKS	UNIT PRICE	TOTAL
1	1.00	LOCATABLE MINERALS / MINING CLAIMS-NOT NEW-UNADJUD,ONE AUTH NO. ONLY / MINING CLAIM MONEY RECEIVED CASES: AMC370048/\$25.00	POL/WAIVER	- n/a -	25.00
TOTAL:					\$25.00

PAYMENT INFORMATION					
1	AMOUNT:	25.00	POSTMARKED:	08/31/2009	
	TYPE:	CHECK	RECEIVED:	09/03/2009	
	CHECK NO:	R201604734716			
	NAME:	REEVES, WILLIAM R 3684 E JOHN L AVE KINGMAN AZ 86409-2331 US			

REMARKS

This receipt was generated by the automated BLM Collections and Billing System and is a paper representation of a portion of the official electronic record contained therein.

342

MAINTENANCE FEE WAIVER CERTIFICATION

SEE INSTRUCTIONS ON REVERSE

AH

FORM APPROVED
OMB NO. 1004-0114
Expires: February 28, 2010

AMC 370040

1. This small miner waiver is filed for the assessment year beginning at noon on September 1, **2009** and ending at noon on September 1, **2010**.
2. The undersigned and all related parties owned ten or fewer mining claims, mill, or tunnel sites located and maintained on Federal lands in the United States of America on September 1, **2009**.
3. The undersigned have performed the assessment work **required by law** for each mining claim listed **prior to filing this waiver** and understand that by filing this form; an affidavit of assessment work **must** be recorded by the December 30th following the filing of this waiver.
4. The undersigned understand that if the assessment work obligation has not yet come due under 30 U.S.C. 28 (for those claims in their first assessment year only); a notice of intent to hold reciting this condition **must** be recorded by the December 30th following the filing of this waiver.
5. The undersigned understand that mill and tunnel sites may also be listed upon this waiver and be waived from payment of the maintenance fee; and that a notice of intent to hold for these sites is required to be recorded by the December 30th immediately following the filing of this waiver.
6. The undersigned understand and acknowledge that pursuant to 43 U.S.C. 1212 and 18 U.S.C. 1001; the filing or recording of a false, fictitious, or fraudulent document with the Bureau of Land Management may result in a fine of up to \$250,000, a prison term not to exceed five years, or both.
7. The mining claims, mill or tunnel sites for which this waiver from payment of the maintenance fees is requested are:

CLAIM OR SITE NAME	BLM RECORDATION SERIAL NUMBER
1. Washed Gold	AMC 370051
2.	
3.	
4.	
5.	
6.	
7.	
8.	
9.	
10.	

RECEIVED
 BLM AZ STATE OFFICE
 2009 SEP - 2 P 2:42
 PHOENIX, ARIZONA
 TIMELY FILED

The owner(s) (claimants) of the above mining claims and sites are:

Wade Cameron
(Owner's Name - Please Print)

Wade H. Cameron
(Owner's Signature)

5454 Senegal St.
(Street or P.O. Box)

Oceanside Ca 92057
(City) (State) (Zip Code)

Patricia Cameron
(Owner's Name - Please Print)

Patricia Cameron
(Owner's Signature)

5454 Senegal St.
(Street or P.O. Box)

Oceanside Ca 92057
(City) (State) (Zip Code)

(Owner's Name - Please Print)

(Owner's Signature)

(Street or P.O. Box)

(City) (State) (Zip Code)

ENTERED
SEP 24 2009
299

(Owner's Name - Please Print)

(Street or P.O. Box)

(Owner's Signature)

(City) (State) (Zip Code)

(Owner's Name - Please Print)

(Street or P.O. Box)

(Owner's Signature)

(City) (State) (Zip Code)

(Owner's Name - Please Print)

(Street or P.O. Box)

(Owner's Signature)

(City) (State) (Zip Code)

(Owner's Name - Please Print)
WA
(Street or P.O. Box)

(Owner's Signature)

(City) (State) (Zip Code)

FILED

PHOENIX, ARIZONA
2000 SEP - 2 P.M. 42
BLM RECEIVED
STATE OFFICE

INSTRUCTIONS

1. This certification is made under the provisions of § 1744 of Title 43 and § 28-28k of Title 30 of the United States Code; and the regulations thereunder (43 CFR Part 3830).
2. The claimant(s) **must** fill in the dates in paragraph 1 for the beginning and ending of the assessment year for which this waiver is sought.
3. The claimant(s) **must** fill in the date in paragraph 2 for the beginning of the assessment year for which this waiver is sought.
4. All claim and site names and Bureau of Land Management (BLM) serial numbers **must** be listed for the mining claims, mill sites, and tunnel sites for which the waiver is sought.
5. All owners of the mining claims, mill sites, and tunnel sites and their addresses **must** be given.
6. This waiver form **must** be signed by all the claimants or their designated agent, in original form. If an agent is designated, a notarized designation of agent, signed by all of the claimants with proper address given, **must** be submitted with this waiver.

7. This form **must** be filed no later than September 1st for the upcoming assessment year in the BLM State Office where the mining claims or sites are recorded, or the waiver cannot be granted by the BLM. (Example: to obtain a waiver for the assessment year 2000, which begins at noon on September 1, 1999, you **must** qualify for and file for a waiver no later than September 1, 1999, in the proper BLM State Office).
8. For all mining claims which require assessment work, you **must** record an affidavit of labor on or before the December 30th immediately following the filing of this waiver. For all other mining claims or sites waived, you must record a notice of intent to hold on or before the December 30th immediately following the filing of this waiver.
9. Mill and tunnel sites may also be listed upon this waiver and be waived from payment of the maintenance fee. A notice of intent to hold for these sites is required to be filed by the December 30th following the filing of this waiver.

NOTICE/BURDEN HOURS STATEMENT

The Privacy Act of 1974, *as amended*, and the regulation in 43 CFR 2.48(d) provide that you be furnished the following information in connection with the information required by this certification of waiver from rental fees.

AUTHORITY: 30 U.S.C. 28-28k; 43 U.S.C. 1201, 1457, 1740, and 1744; and 43 CFR 3830.

PRINCIPLE PURPOSE: This information is to be used to verify that the owner(s) (claimants) of a mining claim has complied with 30 U.S.C. 28f and is entitled to perform assessment work in lieu of paying the maintenance fee for the mining claims listed on this form.

ROUTINE USE: (1) Adjudication of the claimant(s) certification of waiver from paying the maintenance fee otherwise required by 30 U.S.C. 28f. (2) Disclosure may be made to appropriate Federal agencies when location is made within the agency's geographic area of responsibility. (3) Information from the record and/or the record will be transferred to the appropriate Federal, State, or local agency, or a member of the public in response to a specific request for pertinent information. (4) Information may also be provided to the Department of Justice or in a proceeding before a court or adjudicative body; or to Federal, State, local or foreign agencies when needed for enforcement of civil or criminal codes or applicable regulations concerning title rights upon the public land.

EFFECT OF NOT PROVIDING INFORMATION: Disclosure of this information is required by 30 U.S.C. 28f and 43 CFR Part 3830 for those qualified claimants wishing to take the small miner waiver allowed. Failure to supply the information required in this form to support the claimants certification of waiver from payment of the otherwise required maintenance fees will result in the waiver being disallowed and the mining claims subject to forfeiture by BLM under 30 U.S.C. 28i.

The Paperwork Reduction Act of 1995 requires us to inform you that: This information is being collected to allow the BLM to determine if you qualify for a waiver from the payment of \$100 per mining claim or site maintenance fee established in 30 U.S.C. 28f and the implementing regulations at 43 CFR 3830. A response to this request is required in accordance with the statute to obtain your benefit.

BLM would like you to know that you do not have to respond to this, or any other, Federal agency-sponsored information collection unless it displays a currently valid OMB control number.

Public reporting burden for this form is estimated to average 20 minutes (.33 hours) per response, including time to review instructions, gathering and maintaining data, and completing and reviewing the form. Direct comments regarding this burden estimate, or any other aspect of this form, to the U.S. Department of the Interior, Bureau of Land Management, (1004-0114) Bureau Information Collection Clearance Officer (WO-630), Mail Stop 401 LS, 1849 C St., N.W., Washington, D.C. 20240.

FOR OFFICIAL USE ONLY

PATRICIA K. CAMERON

Attorney at Law

Ms. Patricia Cameron
5454 Senegal St.
Oceanside, CA 92057-1903

RECEIVED
BLM AZ STATE OFFICE

2009 SEP -2 P 2:38

PHOENIX, ARIZONA

BLM
Arizona State Office
One North Central Ave
Suite 800
Phoenix, AZ 85004-4427

EXTREMELY URGENT Please Rush to Addressee

home or office at usps.com/pickup

Print postage online - Go to usps.com/postageonline

ENVELOPE POSTAGE REQUIRED

PLEASE PRESS FIRMLY

PLEASE PRESS FIRMLY



Flat Rate Mailing Envelope



U.S. POSTAGE PAID OCEANSIDE, CA 92054 SEP 01, '09 AMOUNT



EH484416479US

UNITED STATES

Place Mail



Addressee Copy Label 11-B, March 2004

Post Office To Addressee

ORIGIN (POSTAL SERVICE USE ONLY)			
PO ZIP Code 92065	Day of Delivery <input type="checkbox"/> Next <input type="checkbox"/> 2nd <input type="checkbox"/> 3rd Del. Day	Postage \$ 17.50	
Date Accepted 9/1/09	Scheduled Date of Delivery Month 9 Day 2	Return Receipt Fee \$	
Mo. Day Year	Scheduled Time of Delivery <input checked="" type="checkbox"/> AM <input type="checkbox"/> Noon <input type="checkbox"/> 3 PM	COD Fee \$	Insurance Fee \$
Time Accepted 11:02	Military <input type="checkbox"/> 2nd Day <input type="checkbox"/> 3rd Day	Total Postage & Fees \$ 17.50	
Flat Rate <input type="checkbox"/> or Weight <input type="checkbox"/>	Int'l Alpha Country Code	Acceptance Emp. Initials PTM	
lbs. 2	ozs.		

DELIVERY (POSTAL USE ONLY)

Delivery Attempt	Time	<input type="checkbox"/> AM <input type="checkbox"/> PM	Employee Signature
Mo. Day			
Delivery Attempt	Time	<input type="checkbox"/> AM <input type="checkbox"/> PM	Employee Signature
Mo. Day			
Delivery Date	Time	<input checked="" type="checkbox"/> AM <input type="checkbox"/> PM	Employee Signature
Mo. Day	11:00		

CUSTOMER USE ONLY

NO DELIVERY
 Weekend Holiday Mailer Signature

WAIVER OF SIGNATURE (Domestic Mail Only)
Additional merchandise insurance is void if customer requests waiver of signature.
I wish delivery to be made without obtaining signature of addressee or addressee's agent (if delivery employee judges that article can be left in secure location) and I authorize that delivery employee's signature constitutes valid proof of delivery.

FROM: (PLEASE PRINT) PHONE (702) 754-7401

YPATOLIA L. CAMERON
3454 SENECA ST
OCEANSIDE, CA 92057

TO: (PLEASE PRINT) PHONE ()

Y PLM
ARIZONA STATE OFFICE
ONE NORTH CENTRAL AVE
SUITE 800
PHOENIX, AZ 85004-4427

FOR PICKUP OR TRACKING
Visit www.usps.com
Call 1-800-222-1811

ZIP + 4 (U.S. ADDRESSES ONLY. DO NOT USE FOR FOREIGN POSTAL CODES.)

FOR INTERNATIONAL DESTINATIONS, WRITE COUNTRY NAME BELOW.

082708 EM EP13F 2008

RECEIVED ARIZONA STATE OFFICE
11 SEP -2 P 2:38
PHOENIX, ARIZONA

PRESS HARD. YOU ARE MAKING 3 COPIES.

Visit us at usps.com

We Deliver!



USPS packaging awarded Credit for their ecological For more information mbdc.com/usps Cradle to Cradle Certified

recycle.

Authorized Date06/19/2009

AZ BLM REFUND FOR \$125, ON AMC370041, LATE PAYMENT,
RECEIPT #1886770,TS

Instructions to Accounts

SENT TO :

FREDERICK BARES

793 E QUENTIN LN

QUEEN CREEK, AZ 85240-8156

Login ID203

Entry Date06/19/2009

Total Amount\$125.00

United States Department of the Interior

Bureau of Land Management

BUSINESS & SUPPORT SVCS DIV

ONE N CENTRAL AVE SUITE 800

PHOENIX, AZ 85004 -4427

Phone: (602) 417-9200

Receipt

No:

1886770

Transaction #: 1948539	
Date of Transaction: 03/12/2009	
CUSTOMER:	FREDERICK C BARES 793 E QUENTIN LN QUEEN CREEK, AZ 85240-8156 US

LINE #	QTY	DESCRIPTION	REMARKS	UNIT PRICE	TOTAL
1	1.00	LOCATABLE MINERALS / MINING CLAIMS-NOT NEW-UNADJUD, ONE AUTH NO. ONLY / MINING CLAIM MONEY RECEIVED CASES: AMC370041/\$125.00	MAINT/WAIVER	- n/a -	125.00
TOTAL:					\$125.00

PAYMENT INFORMATION					
1	AMOUNT:	125.00	POSTMARKED:	03/09/2009	
	TYPE:	CHECK	RECEIVED:	03/11/2009	
	CHECK NO:	1270			
	NAME:	BARES, CHERYL K 793 E QUENTIN LN QUEEN CREEK AZ 85240-8156 US			

REMARKS

This receipt was generated by the automated BLM Collections and Billing System and is a paper representation of a portion of the official electronic record contained therein.

NOTICE!!

These documents have been scanned!

Do not place un-scanned documents beneath this notice!

Do not remove this notice from this file!

GPO Jacket No. 560-102
Print Order 61540
Rise Business Services, LLC
Job=AZ15 6/3/2019



Box Number= AZ15107



Claim Begin-End: AMC370040-AMC370053

5 Miscellaneous



AZ15107-8 AMC369706-AMC370040

Authorized Date04/22/2010

AZ BLM REFUND FOR \$15 TO WILLIAM REEVES AMC370048
OVERPAYMENT, RECEIPT #1996112, TONY SMITH @ 602-417-
9355

Instructions to AccountsSENT TO :

WILLIAM REEVES
3684 E JOHN L AVE
KINGMAN, AZ 86409-2331

Login ID203

Entry Date04/22/2010

Total Amount\$15.00

NOTICE!!

These documents have been scanned!

Do not place un-scanned documents beneath this notice!

Do not remove this notice from this file!

GPO Jacket No. 560-102
Print Order 61540
Rise Business Services, LLC
Job=AZ15 6/3/2019



Box Number= AZ15107



Claim Begin-End: AMC370040-AMC370053

6 Location Notices-Amendments and Supporting Documents



AZ15107-8 AMC369706-AMC370040

**NO
DOCUMENTS
FOUND**

NO DOCUMENTS FOUND
NO DOCUMENTS FOUND